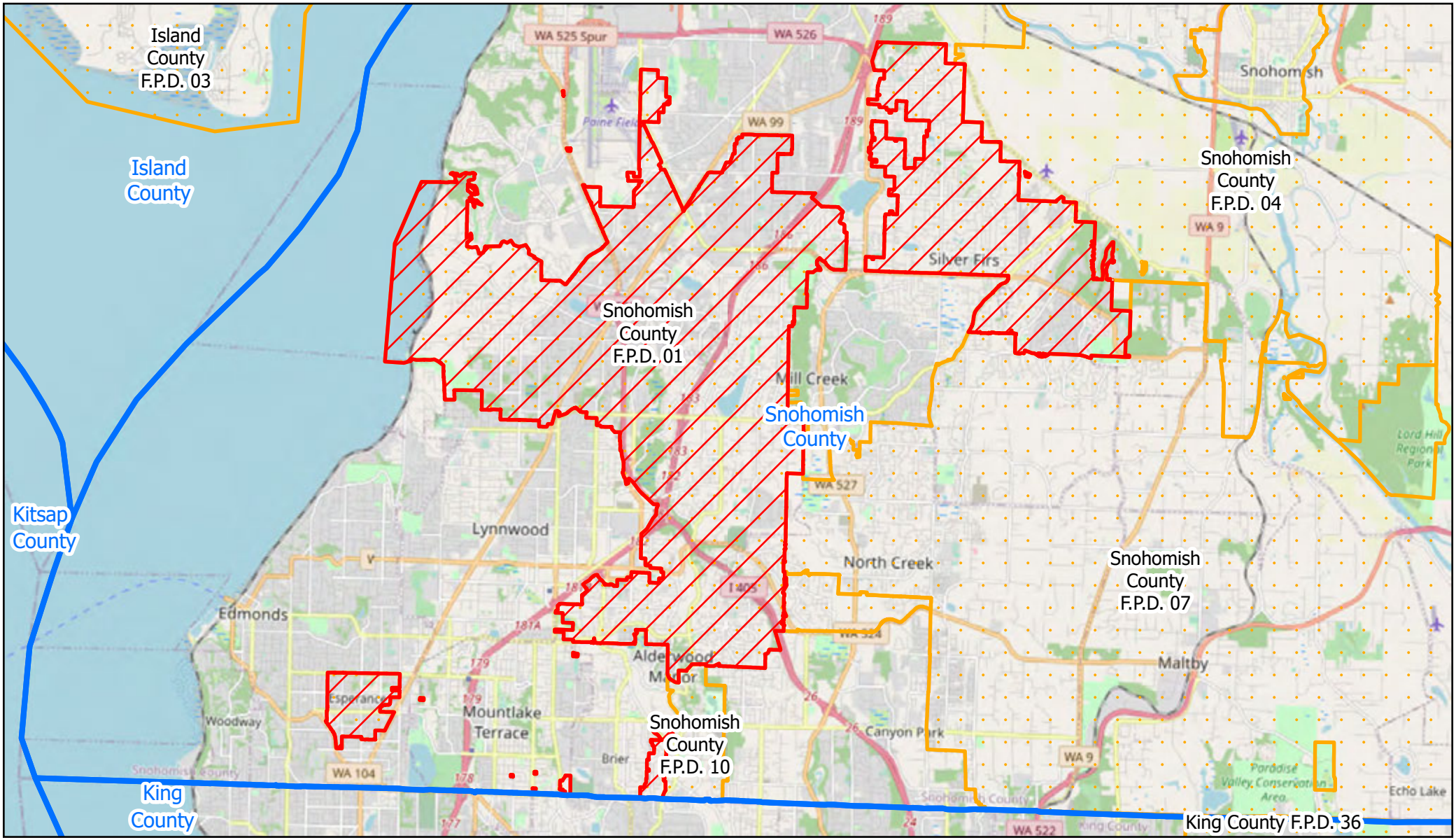

Snohomish County F.P.D. 01
(Unincorporated Portion Only)

County
Selected Fire Protection District
Fire Protection District

0 0.5 1 2 Miles

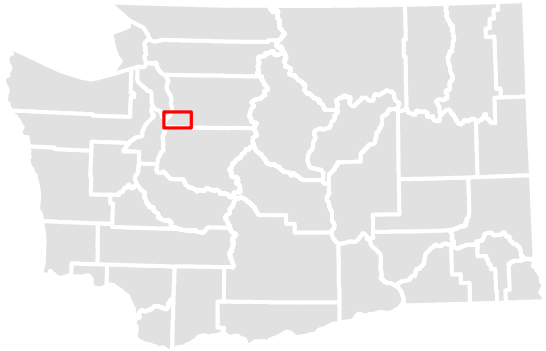

Washington State
Office of Financial Management
Forecasting & Research Division

Disclaimer: By using these data, the user agrees that neither the Office of Financial Management nor the Washington Surveying and Rating Bureau shall be liable for any activity involving these data with regard to lost profits or savings or any other consequential damages; or the fitness for use of the data for a particular purpose; or the installation of the data, its use, or the results obtained.

Data source: Fire Protection Districts and City Limits [Shapefile], Washington Surveying and Rating Bureau, September 15, 2020.

Map prepared by Thomas Kimpel on September 21, 2020.

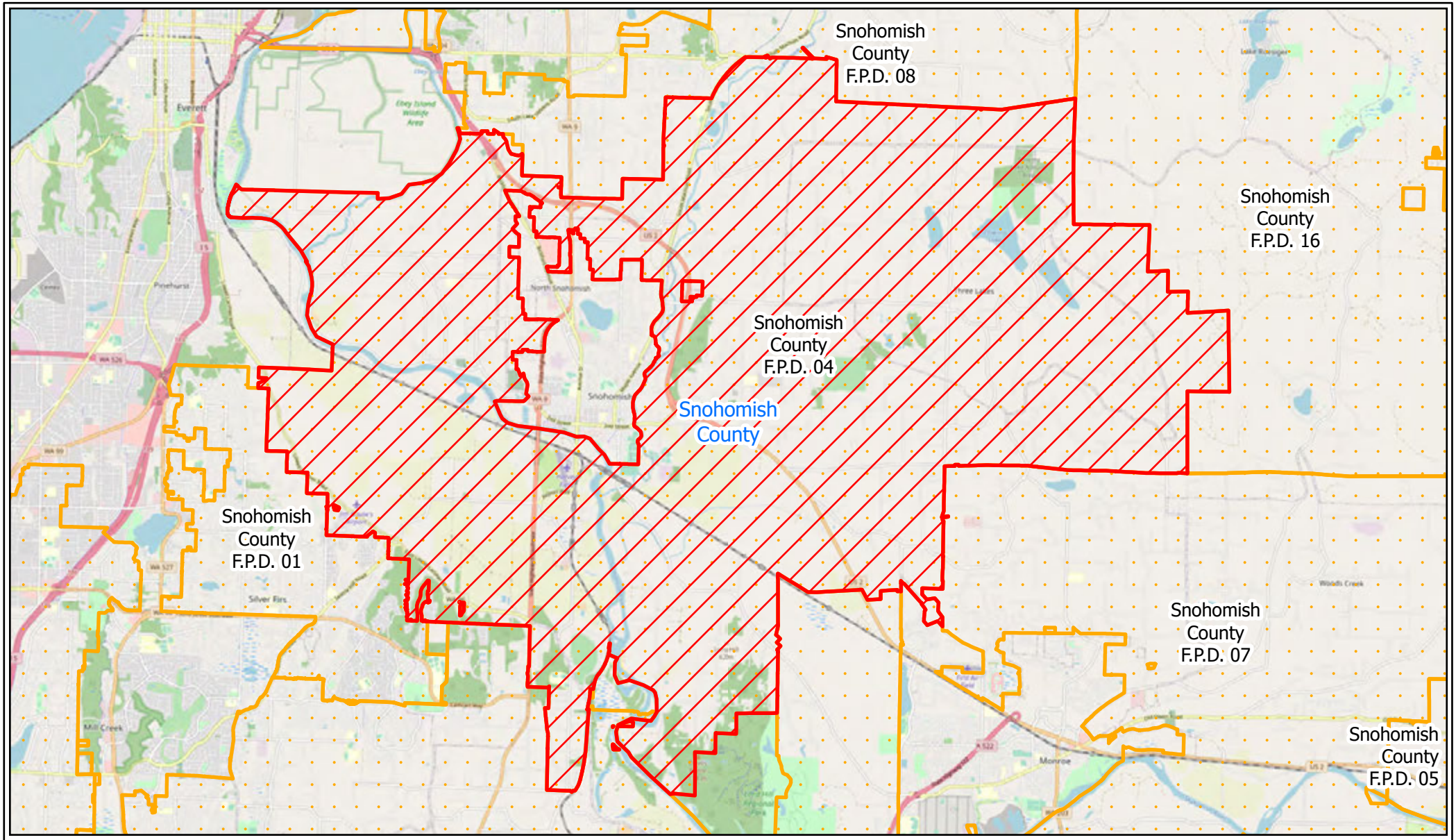

Snohomish County F.P.D. 04
(Unincorporated Portion Only)

County
Selected Fire Protection District
Fire Protection District

N 0 0.5 1 2 Miles

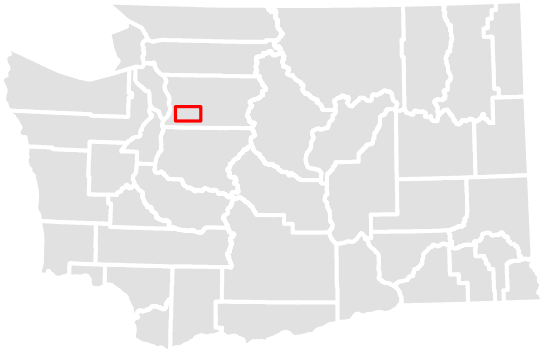

Washington State
Office of Financial Management
Forecasting & Research Division

Disclaimer: By using these data, the user agrees that neither the Office of Financial Management nor the Washington Surveying and Rating Bureau shall be liable for any activity involving these data with regard to lost profits or savings or any other consequential damages; or the fitness for use of the data for a particular purpose; or the installation of the data, its use, or the results obtained.

Data source: Fire Protection Districts and City Limits [Shapefile], Washington Surveying and Rating Bureau, September 15, 2020.

Map prepared by Thomas Kimpel on September 21, 2020.

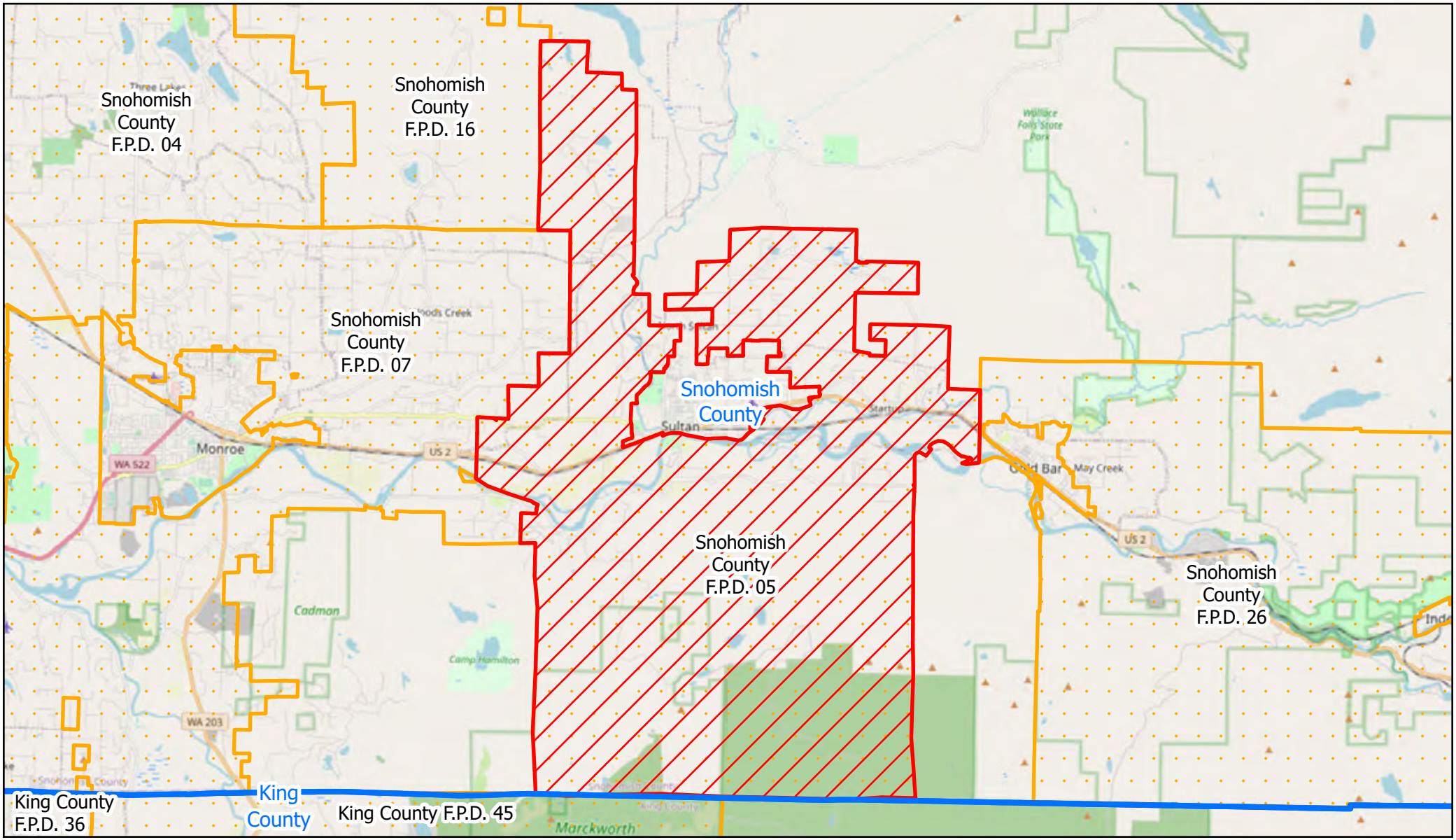

Snohomish County F.P.D. 05
(Unincorporated Portion Only)

County
Selected Fire Protection District
Fire Protection District

N
0 0.5 1 2 Miles

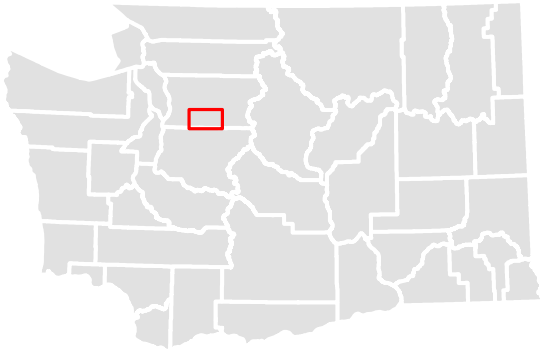

Washington State
Office of Financial Management
Forecasting & Research Division

Disclaimer: By using these data, the user agrees that neither the Office of Financial Management nor the Washington Surveying and Rating Bureau shall be liable for any activity involving these data with regard to lost profits or savings or any other consequential damages; or the fitness for use of the data for a particular purpose; or the installation of the data, its use, or the results obtained.

Data source: Fire Protection Districts and City Limits [Shapefile], Washington Surveying and Rating Bureau, September 15, 2020.

Map prepared by Thomas Kimpel on September 21, 2020.

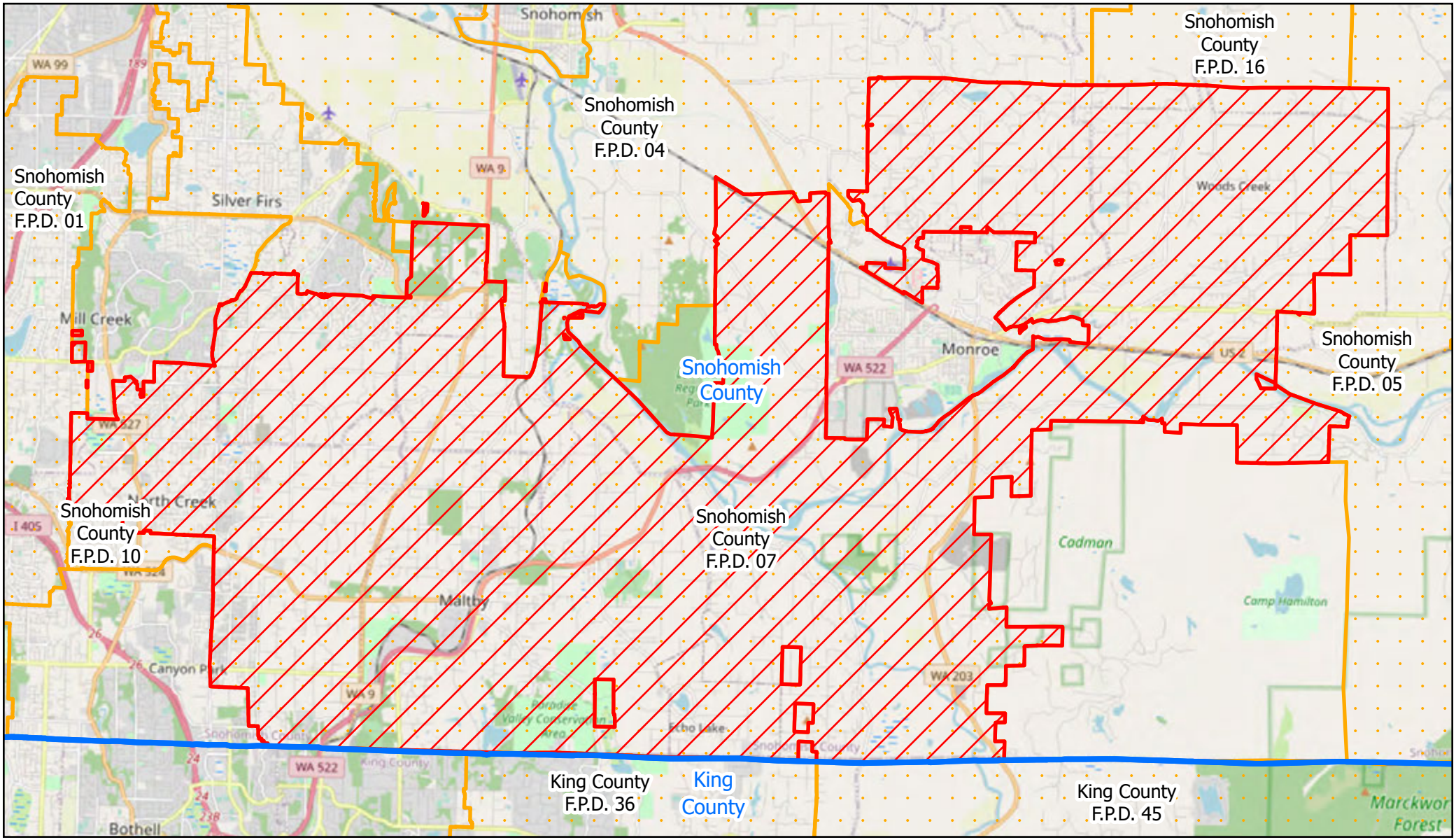

Snohomish County F.P.D. 07
(Unincorporated Portion Only)

County
Selected Fire Protection District
Fire Protection District

N 0 0.5 1 2 Miles

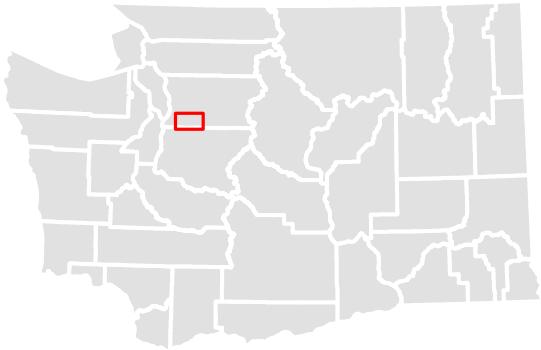

Washington State
Office of Financial Management
Forecasting & Research Division

Disclaimer: By using these data, the user agrees that neither the Office of Financial Management nor the Washington Surveying and Rating Bureau shall be liable for any activity involving these data with regard to lost profits or savings or any other consequential damages; or the fitness for use of the data for a particular purpose; or the installation of the data, its use, or the results obtained.

Data source: Fire Protection Districts and City Limits [Shapefile], Washington Surveying and Rating Bureau, September 15, 2020.

Map prepared by Thomas Kimpel on September 21, 2020.

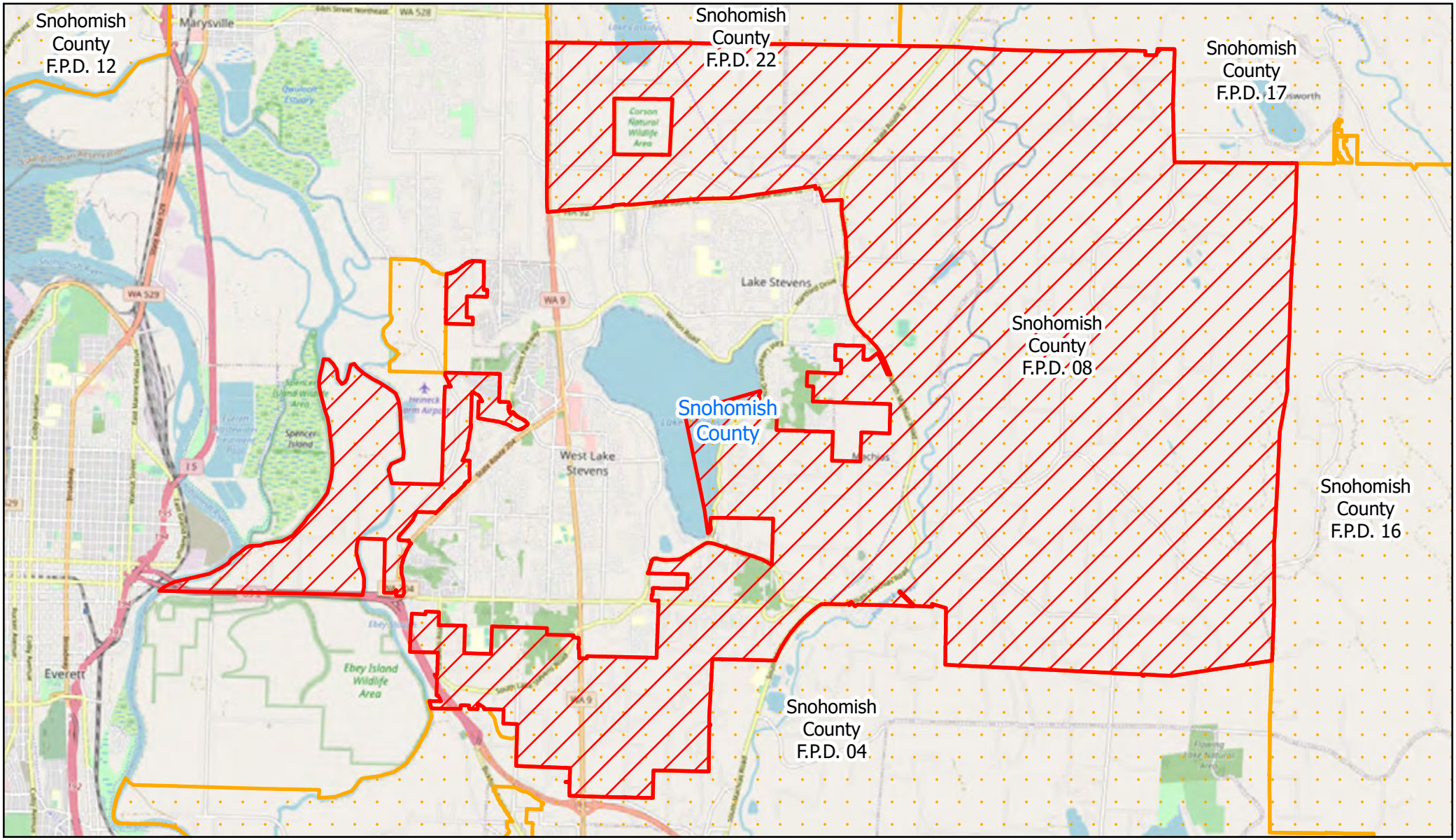

Snohomish County F.P.D. 08
(Unincorporated Portion Only)

- County
- Selected Fire Protection District
- Fire Protection District

N 0 0.38 0.75 1.5 Miles

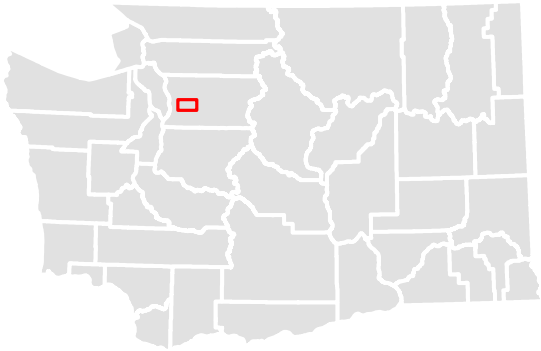

Washington State
Office of Financial Management
Forecasting & Research Division

Disclaimer: By using these data, the user agrees that neither the Office of Financial Management nor the Washington Surveying and Rating Bureau shall be liable for any activity involving these data with regard to lost profits or savings or any other consequential damages; or the fitness for use of the data for a particular purpose; or the installation of the data, its use, or the results obtained.

Data source: Fire Protection Districts and City Limits [Shapefile], Washington Surveying and Rating Bureau, September 15, 2020.

Map prepared by Thomas Kimpel on September 21, 2020.

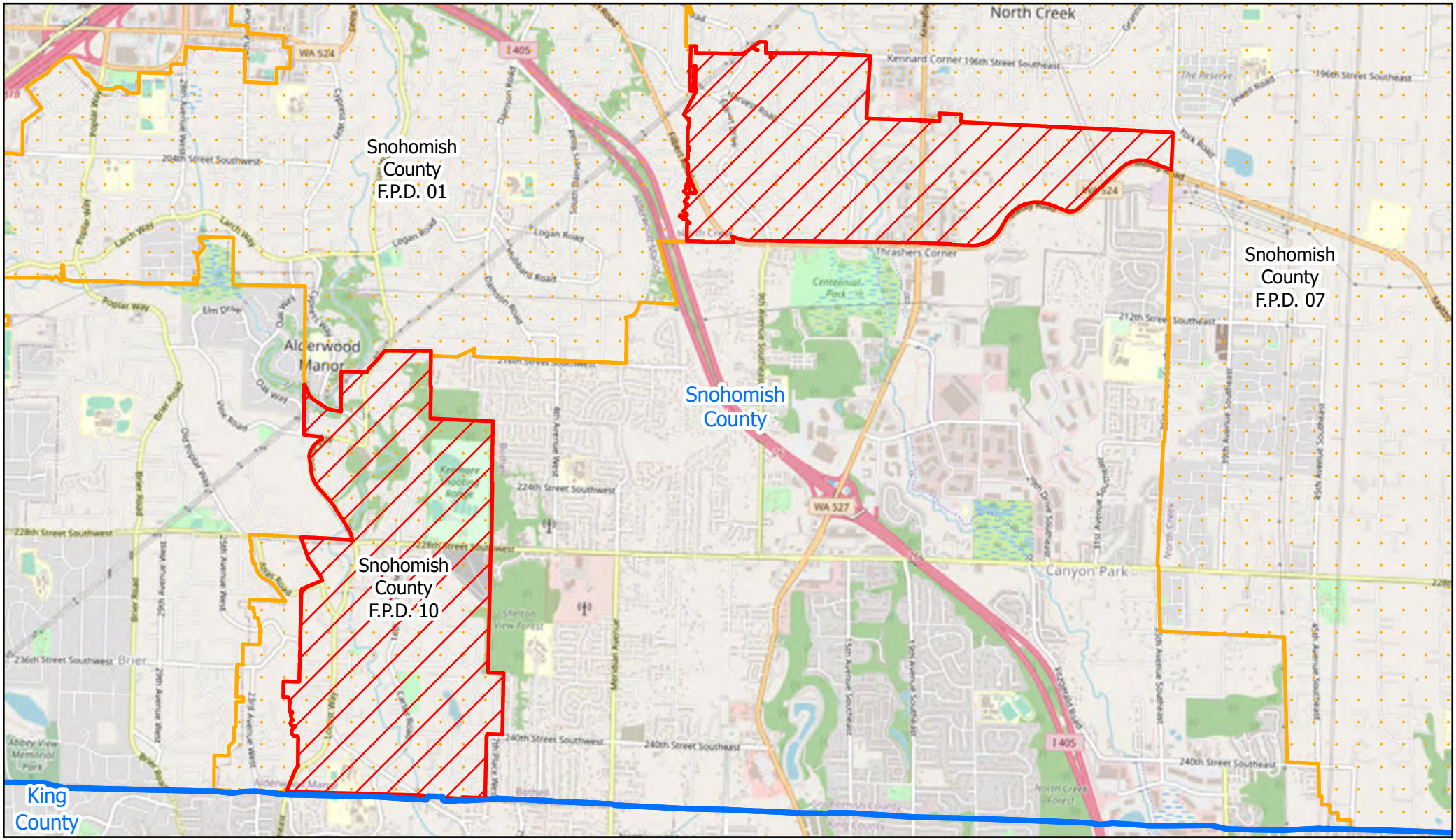

Snohomish County F.P.D. 10
(Unincorporated Portion Only)

County
Selected Fire Protection District
Fire Protection District

N 0 0.15 0.3 0.6 Miles

Washington State
Office of Financial Management
Forecasting & Research Division

Disclaimer: By using these data, the user agrees that neither the Office of Financial Management nor the Washington Surveying and Rating Bureau shall be liable for any activity involving these data with regard to lost profits or savings or any other consequential damages; or the fitness for use of the data for a particular purpose; or the installation of the data, its use, or the results obtained.

Data source: Fire Protection Districts and City Limits [Shapefile], Washington Surveying and Rating Bureau, September 15, 2020.

Map prepared by Thomas Kimpel on September 21, 2020.

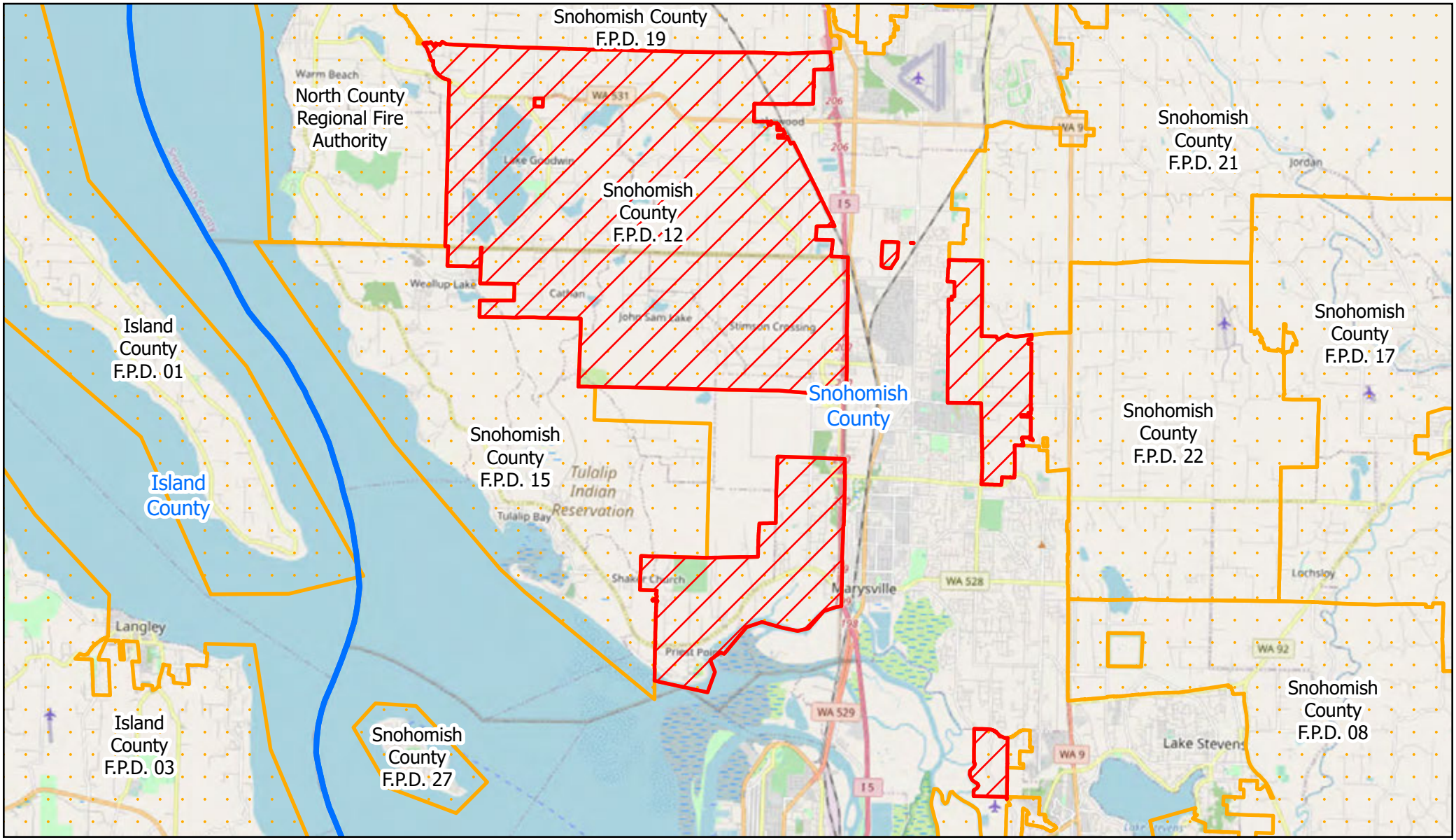

Snohomish County F.P.D. 12
(Unincorporated Portion Only)

County
Selected Fire Protection District
Fire Protection District

N 0 0.5 1 2 Miles

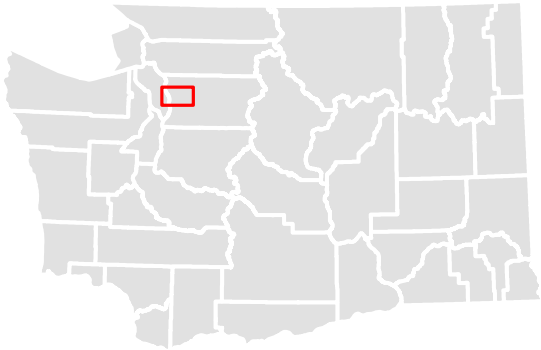

Washington State
Office of Financial Management
Forecasting & Research Division

Disclaimer: By using these data, the user agrees that neither the Office of Financial Management nor the Washington Surveying and Rating Bureau shall be liable for any activity involving these data with regard to lost profits or savings or any other consequential damages; or the fitness for use of the data for a particular purpose; or the installation of the data, its use, or the results obtained.

Data source: Fire Protection Districts and City Limits [Shapefile], Washington Surveying and Rating Bureau, September 15, 2020.

Map prepared by Thomas Kimpel on September 21, 2020.

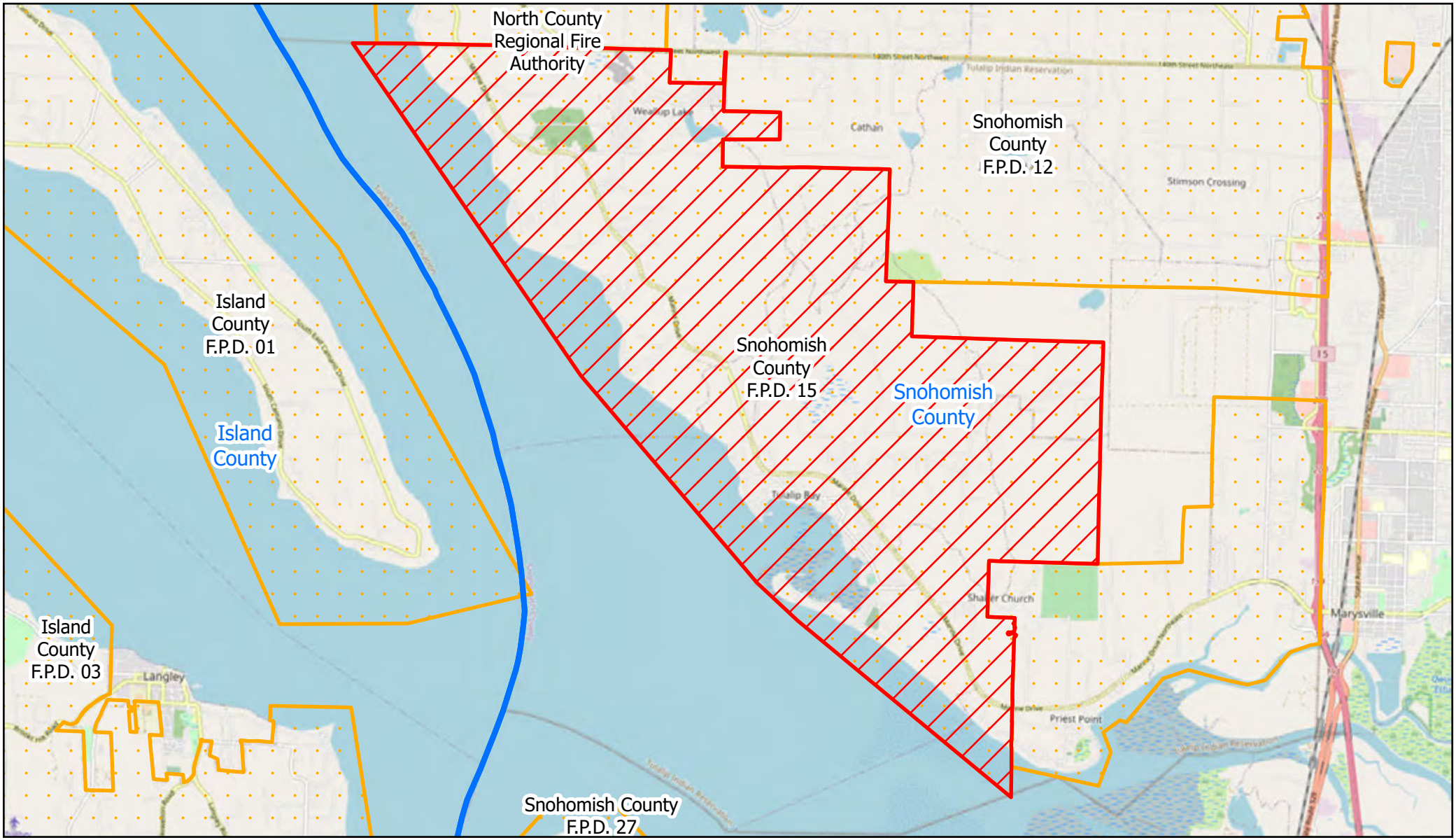

Snohomish County F.P.D. 15
(Unincorporated Portion Only)

- County
- Selected Fire Protection District
- Fire Protection District

N 0 0.38 0.75 1.5 Miles

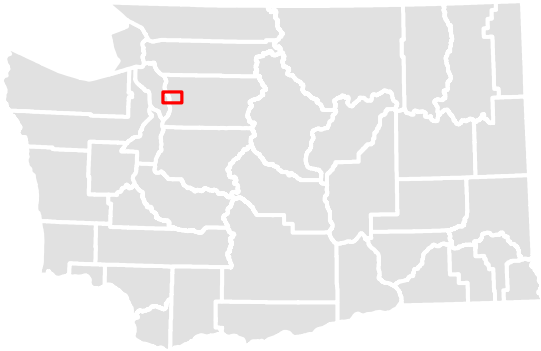

Washington State
Office of Financial Management
Forecasting & Research Division

Disclaimer: By using these data, the user agrees that neither the Office of Financial Management nor the Washington Surveying and Rating Bureau shall be liable for any activity involving these data with regard to lost profits or savings or any other consequential damages; or the fitness for use of the data for a particular purpose; or the installation of the data, its use, or the results obtained.

Data source: Fire Protection Districts and City Limits [Shapefile], Washington Surveying and Rating Bureau, September 15, 2020.

Map prepared by Thomas Kimpel on September 21, 2020.

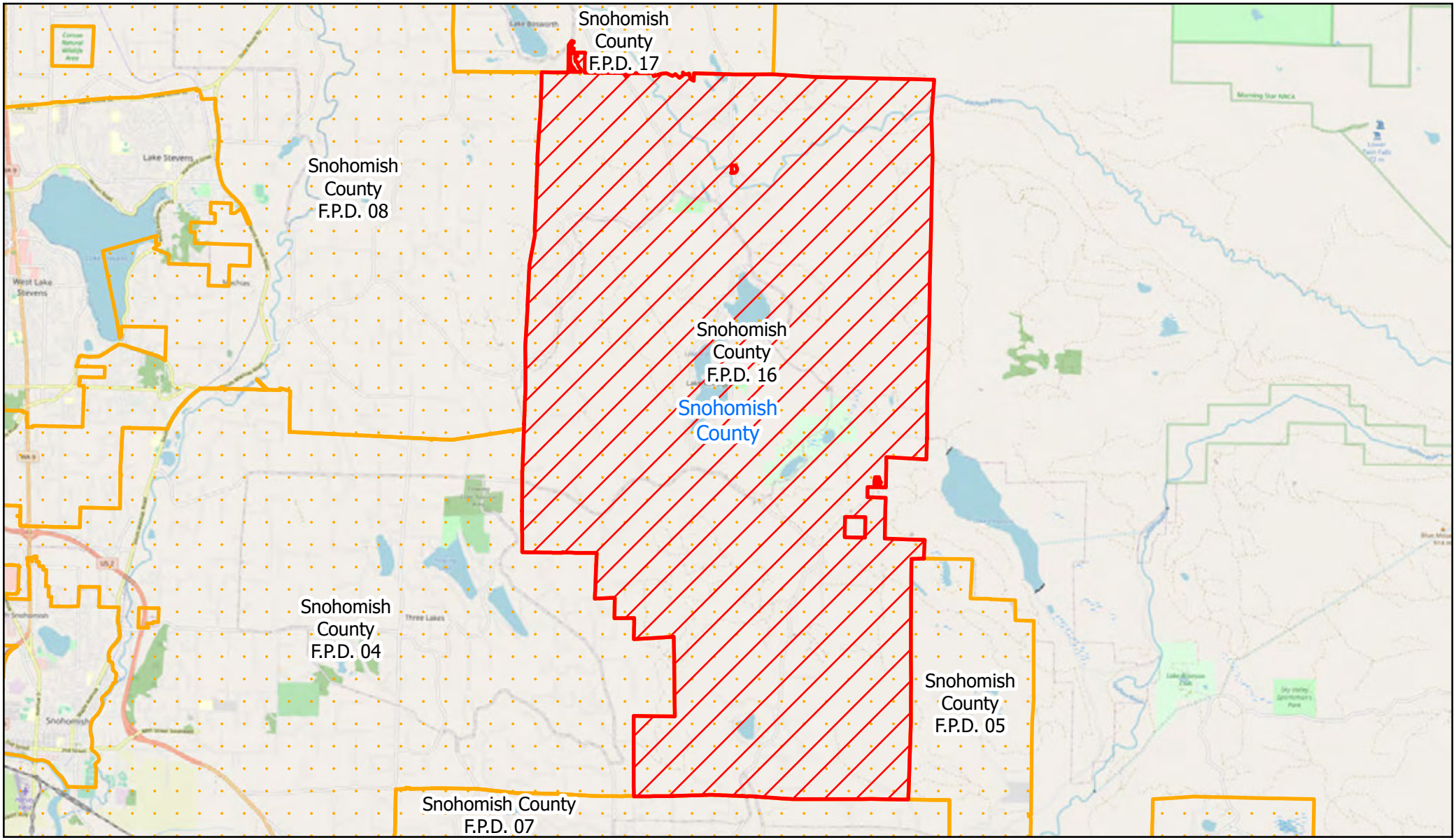

Snohomish County F.P.D. 16
(Unincorporated Portion Only)

- County
- Selected Fire Protection District
- Fire Protection District

N 0 0.5 1 2 Miles

Washington State
Office of Financial Management
Forecasting & Research Division

Disclaimer: By using these data, the user agrees that neither the Office of Financial Management nor the Washington Surveying and Rating Bureau shall be liable for any activity involving these data with regard to lost profits or savings or any other consequential damages; or the fitness for use of the data for a particular purpose; or the installation of the data, its use, or the results obtained.

Data source: Fire Protection Districts and City Limits [Shapefile], Washington Surveying and Rating Bureau, September 15, 2020.

Map prepared by Thomas Kimpel on September 21, 2020.

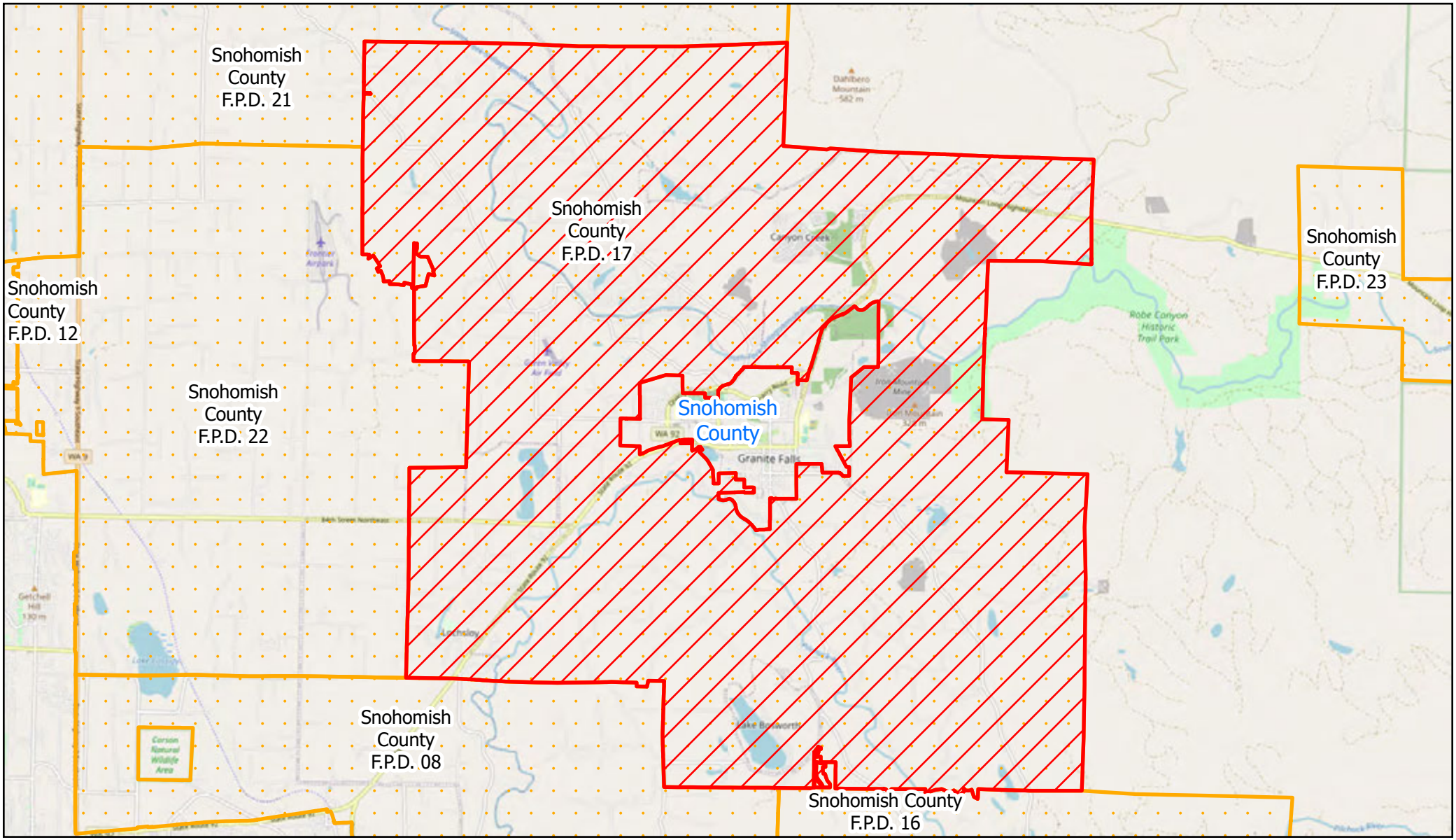

Snohomish County F.P.D. 17
(Unincorporated Portion Only)

County
Selected Fire Protection District
Fire Protection District

N 0 0.4 0.8 1.6 Miles

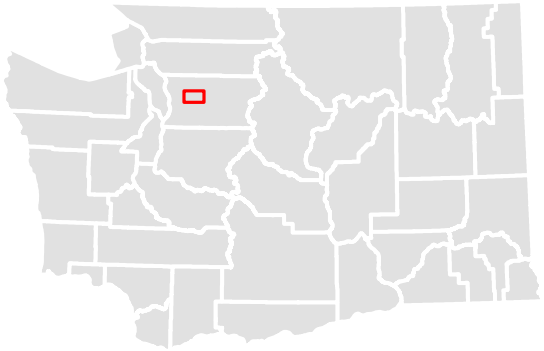

Washington State
Office of Financial Management
Forecasting & Research Division

Disclaimer: By using these data, the user agrees that neither the Office of Financial Management nor the Washington Surveying and Rating Bureau shall be liable for any activity involving these data with regard to lost profits or savings or any other consequential damages; or the fitness for use of the data for a particular purpose; or the installation of the data, its use, or the results obtained.

Data source: Fire Protection Districts and City Limits [Shapefile], Washington Surveying and Rating Bureau, September 15, 2020.

Map prepared by Thomas Kimpel on September 21, 2020.

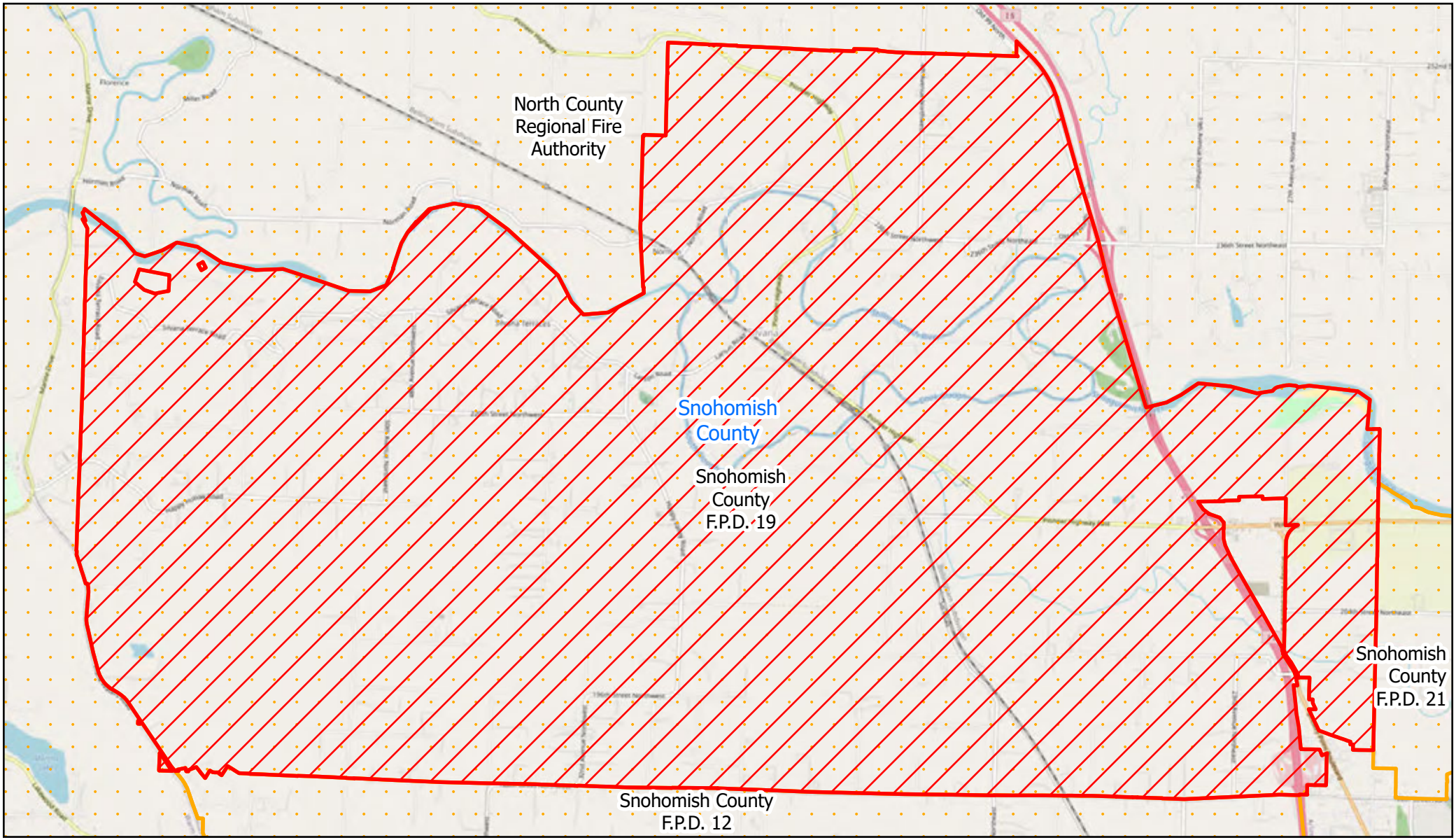

Snohomish County F.P.D. 19
(Unincorporated Portion Only)

County
Selected Fire Protection District
Fire Protection District

N 0 0.23 0.45 0.9 Miles

Washington State
Office of Financial Management
Forecasting & Research Division

Disclaimer: By using these data, the user agrees that neither the Office of Financial Management nor the Washington Surveying and Rating Bureau shall be liable for any activity involving these data with regard to lost profits or savings or any other consequential damages; or the fitness for use of the data for a particular purpose; or the installation of the data, its use, or the results obtained.

Data source: Fire Protection Districts and City Limits [Shapefile], Washington Surveying and Rating Bureau, September 15, 2020.

Map prepared by Thomas Kimpel on September 21, 2020.

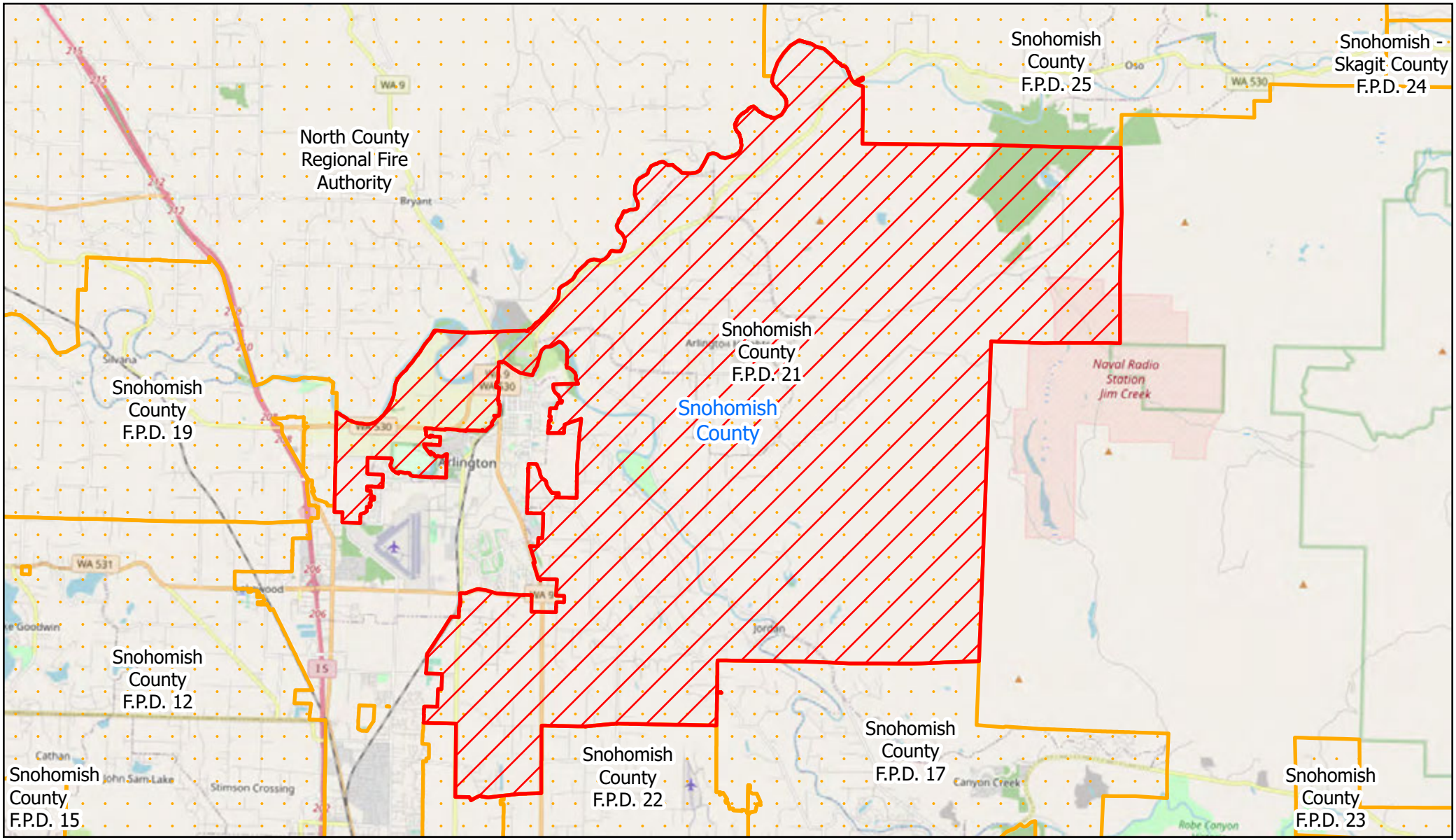

Snohomish County F.P.D. 21
(Unincorporated Portion Only)

County
Selected Fire Protection District
Fire Protection District

N 0 0.5 1 2 Miles

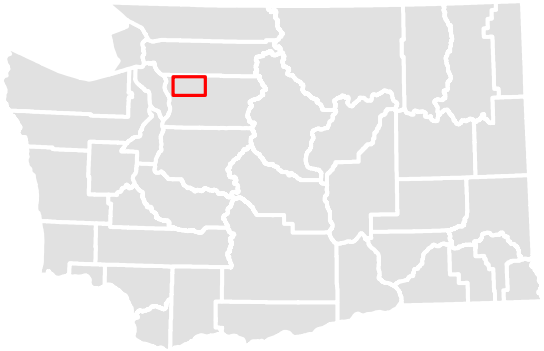

Washington State
Office of Financial Management
Forecasting & Research Division

Disclaimer: By using these data, the user agrees that neither the Office of Financial Management nor the Washington Surveying and Rating Bureau shall be liable for any activity involving these data with regard to lost profits or savings or any other consequential damages; or the fitness for use of the data for a particular purpose; or the installation of the data, its use, or the results obtained.

Data source: Fire Protection Districts and City Limits [Shapefile], Washington Surveying and Rating Bureau, September 15, 2020.

Map prepared by Thomas Kimpel on September 21, 2020.

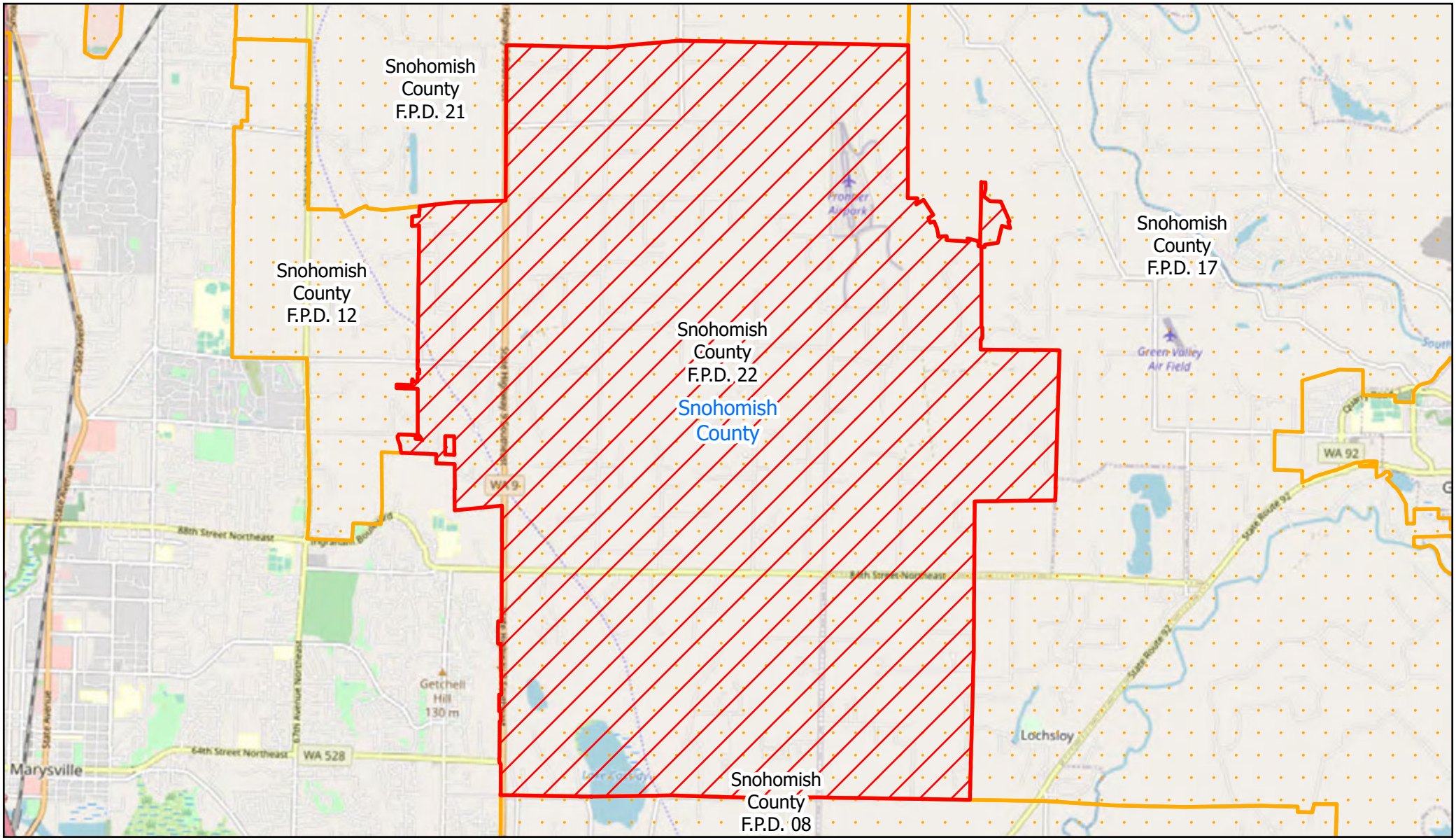

Snohomish County F.P.D. 22
(Unincorporated Portion Only)

- County
- Selected Fire Protection District
- Fire Protection District

N 0 0.28 0.55 1.1 Miles

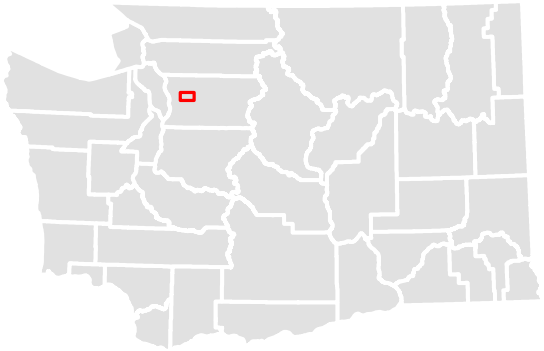

Washington State
Office of Financial Management
Forecasting & Research Division

Disclaimer: By using these data, the user agrees that neither the Office of Financial Management nor the Washington Surveying and Rating Bureau shall be liable for any activity involving these data with regard to lost profits or savings or any other consequential damages; or the fitness for use of the data for a particular purpose; or the installation of the data, its use, or the results obtained.

Data source: Fire Protection Districts and City Limits [Shapefile], Washington Surveying and Rating Bureau, September 15, 2020.

Map prepared by Thomas Kimpel on September 21, 2020.

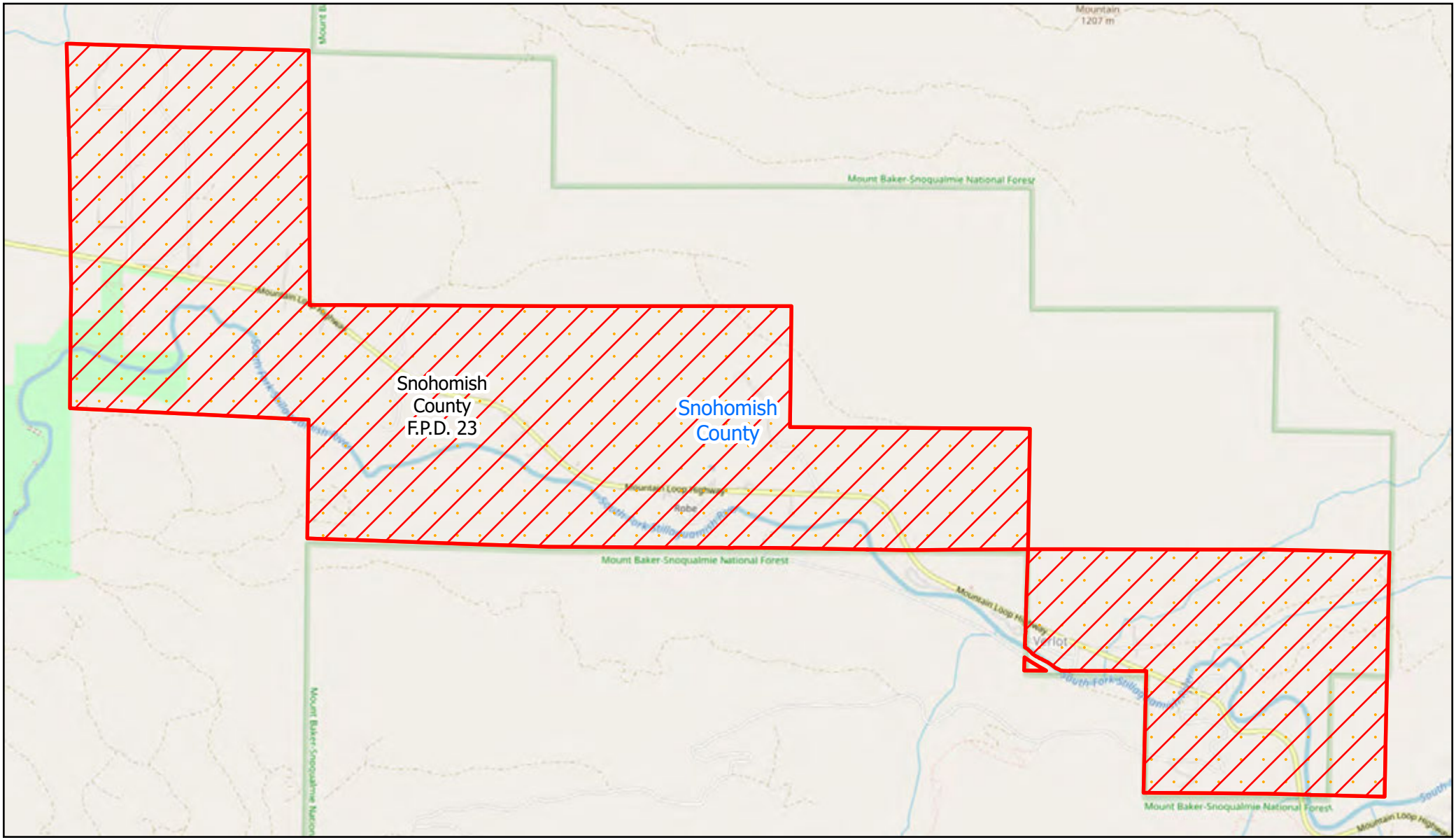

Snohomish County F.P.D. 23
(Unincorporated Portion Only)

County
Selected Fire Protection District
Fire Protection District

N 0 0.17 0.35 0.7 Miles

Washington State
Office of Financial Management
Forecasting & Research Division

Disclaimer: By using these data, the user agrees that neither the Office of Financial Management nor the Washington Surveying and Rating Bureau shall be liable for any activity involving these data with regard to lost profits or savings or any other consequential damages; or the fitness for use of the data for a particular purpose; or the installation of the data, its use, or the results obtained.

Data source: Fire Protection Districts and City Limits [Shapefile], Washington Surveying and Rating Bureau, September 15, 2020.

Map prepared by Thomas Kimpel on September 21, 2020.

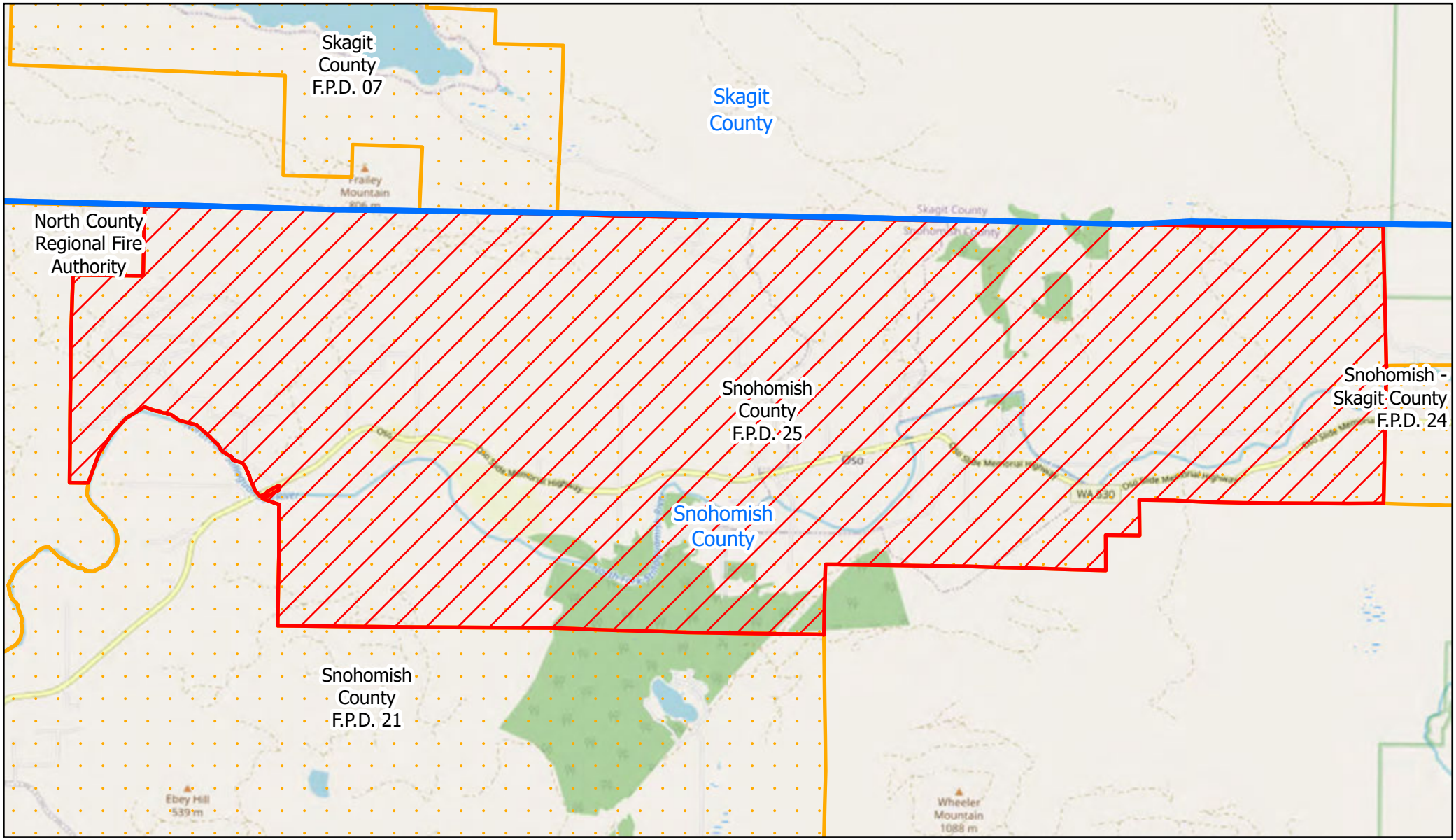

Snohomish County F.P.D. 25
(Unincorporated Portion Only)

County
Selected Fire Protection District
Fire Protection District

N 0 0.3 0.6 1.2 Miles

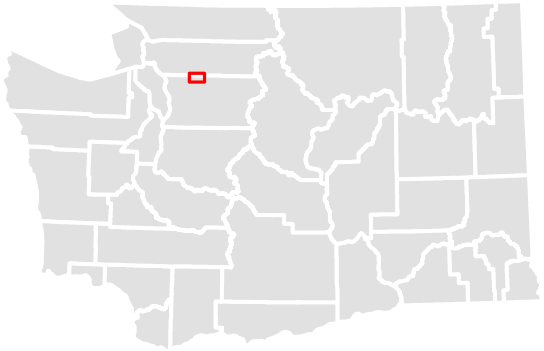

Washington State
Office of Financial Management
Forecasting & Research Division

Disclaimer: By using these data, the user agrees that neither the Office of Financial Management nor the Washington Surveying and Rating Bureau shall be liable for any activity involving these data with regard to lost profits or savings or any other consequential damages; or the fitness for use of the data for a particular purpose; or the installation of the data, its use, or the results obtained.

Data source: Fire Protection Districts and City Limits [Shapefile], Washington Surveying and Rating Bureau, September 15, 2020.

Map prepared by Thomas Kimpel on September 21, 2020.

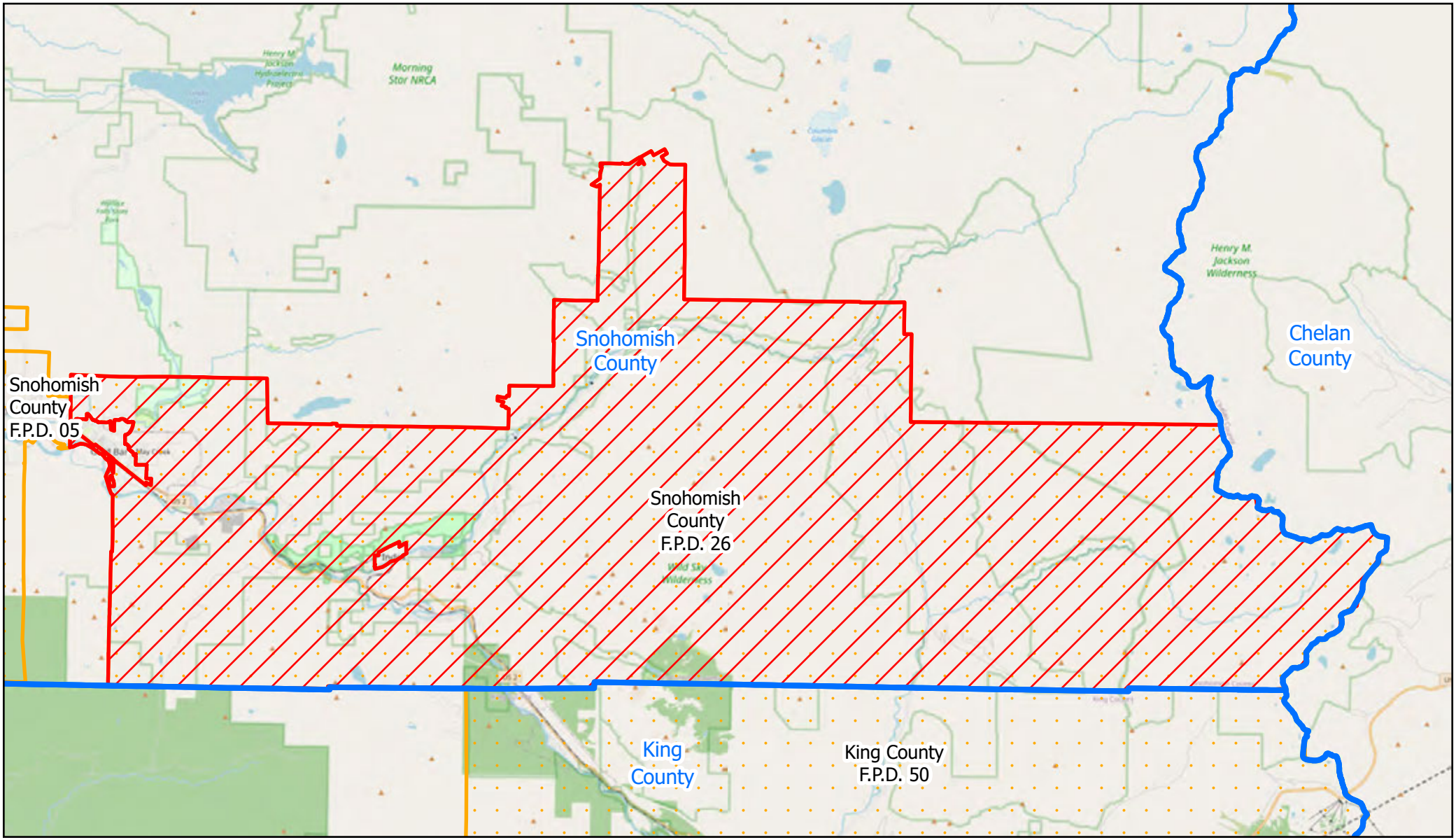

Snohomish County F.P.D. 26
(Unincorporated Portion Only)

County
Selected Fire Protection District
Fire Protection District

N 0 1 2 4 Miles

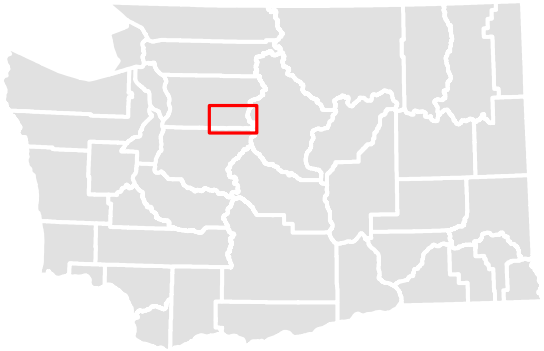

Washington State
Office of Financial Management
Forecasting & Research Division

Disclaimer: By using these data, the user agrees that neither the Office of Financial Management nor the Washington Surveying and Rating Bureau shall be liable for any activity involving these data with regard to lost profits or savings or any other consequential damages; or the fitness for use of the data for a particular purpose; or the installation of the data, its use, or the results obtained.

Data source: Fire Protection Districts and City Limits [Shapefile], Washington Surveying and Rating Bureau, September 15, 2020.

Map prepared by Thomas Kimpel on September 21, 2020.

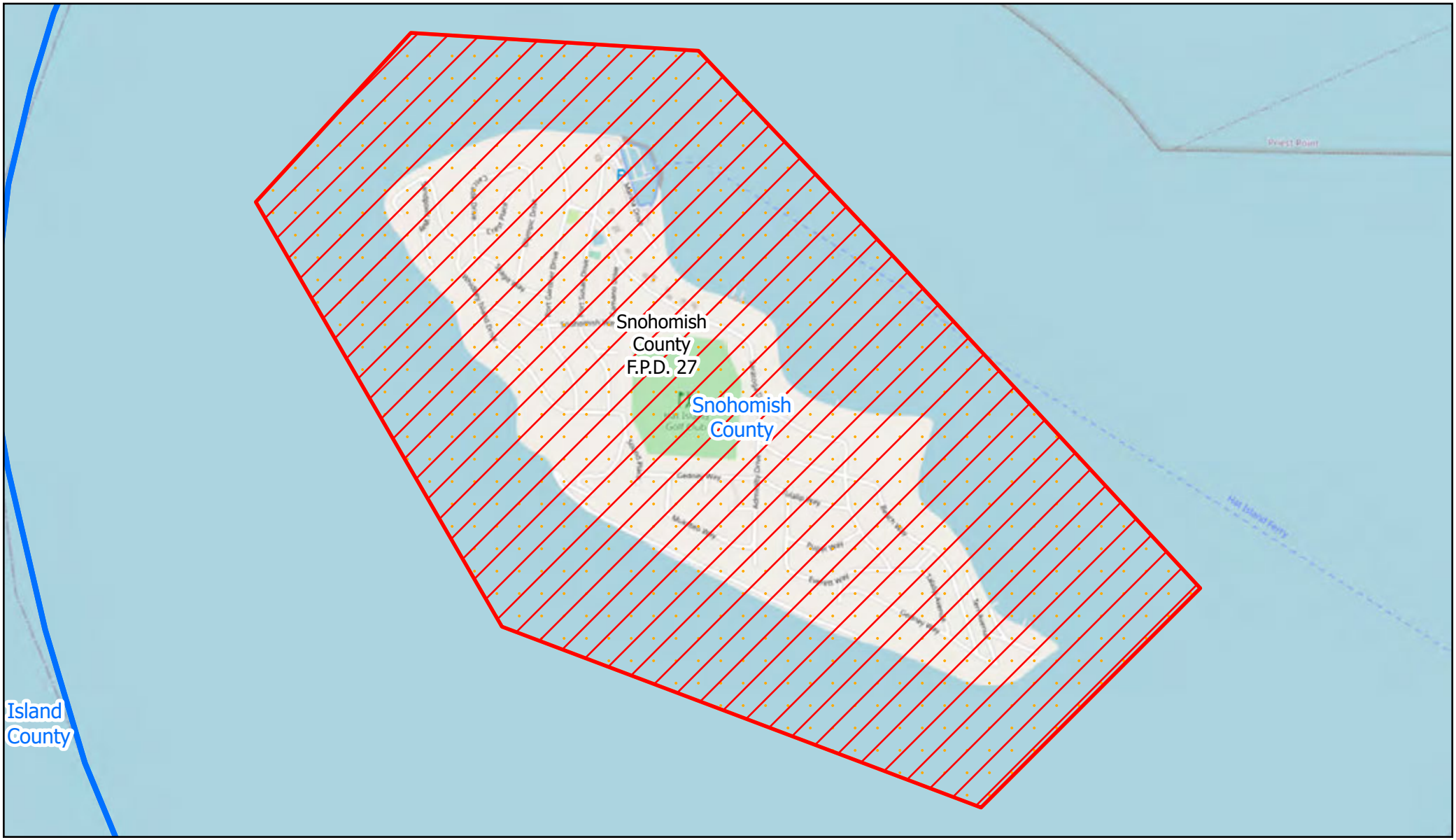

Snohomish County F.P.D. 27
(Unincorporated Portion Only)

- County
- Selected Fire Protection District
- Fire Protection District

N 0 0.07 0.15 0.3 Miles

Washington State
Office of Financial Management
Forecasting & Research Division

Disclaimer: By using these data, the user agrees that neither the Office of Financial Management nor the Washington Surveying and Rating Bureau shall be liable for any activity involving these data with regard to lost profits or savings or any other consequential damages; or the fitness for use of the data for a particular purpose; or the installation of the data, its use, or the results obtained.

Data source: Fire Protection Districts and City Limits [Shapefile], Washington Surveying and Rating Bureau, September 15, 2020.

Map prepared by Thomas Kimpel on September 21, 2020.

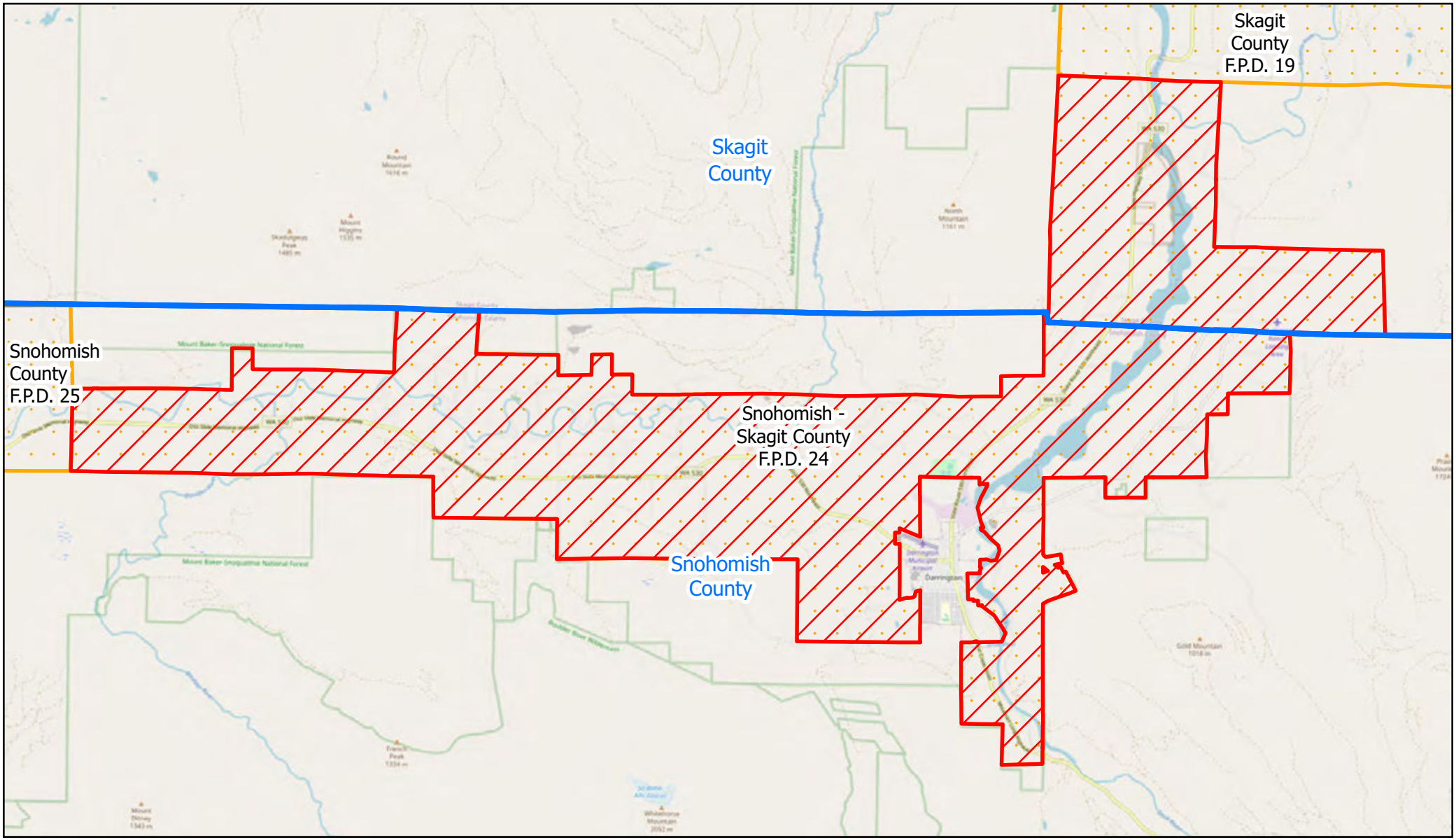

Snohomish - Skagit County F.P.D. 24
(Unincorporated Portion Only)

County
Selected Fire Protection District
Fire Protection District

N 0 0.5 1 2 Miles

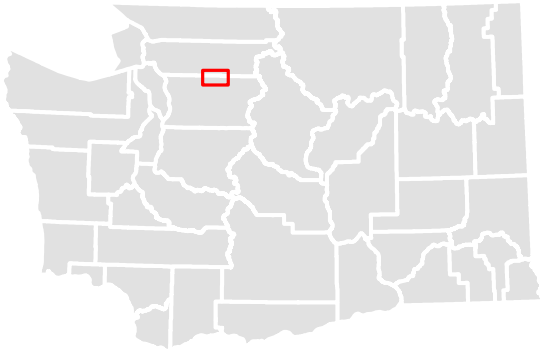

Washington State
Office of Financial Management
Forecasting & Research Division

Disclaimer: By using these data, the user agrees that neither the Office of Financial Management nor the Washington Surveying and Rating Bureau shall be liable for any activity involving these data with regard to lost profits or savings or any other consequential damages; or the fitness for use of the data for a particular purpose; or the installation of the data, its use, or the results obtained.

Data source: Fire Protection Districts and City Limits [Shapefile], Washington Surveying and Rating Bureau, September 15, 2020.

Map prepared by Thomas Kimpel on September 21, 2020.

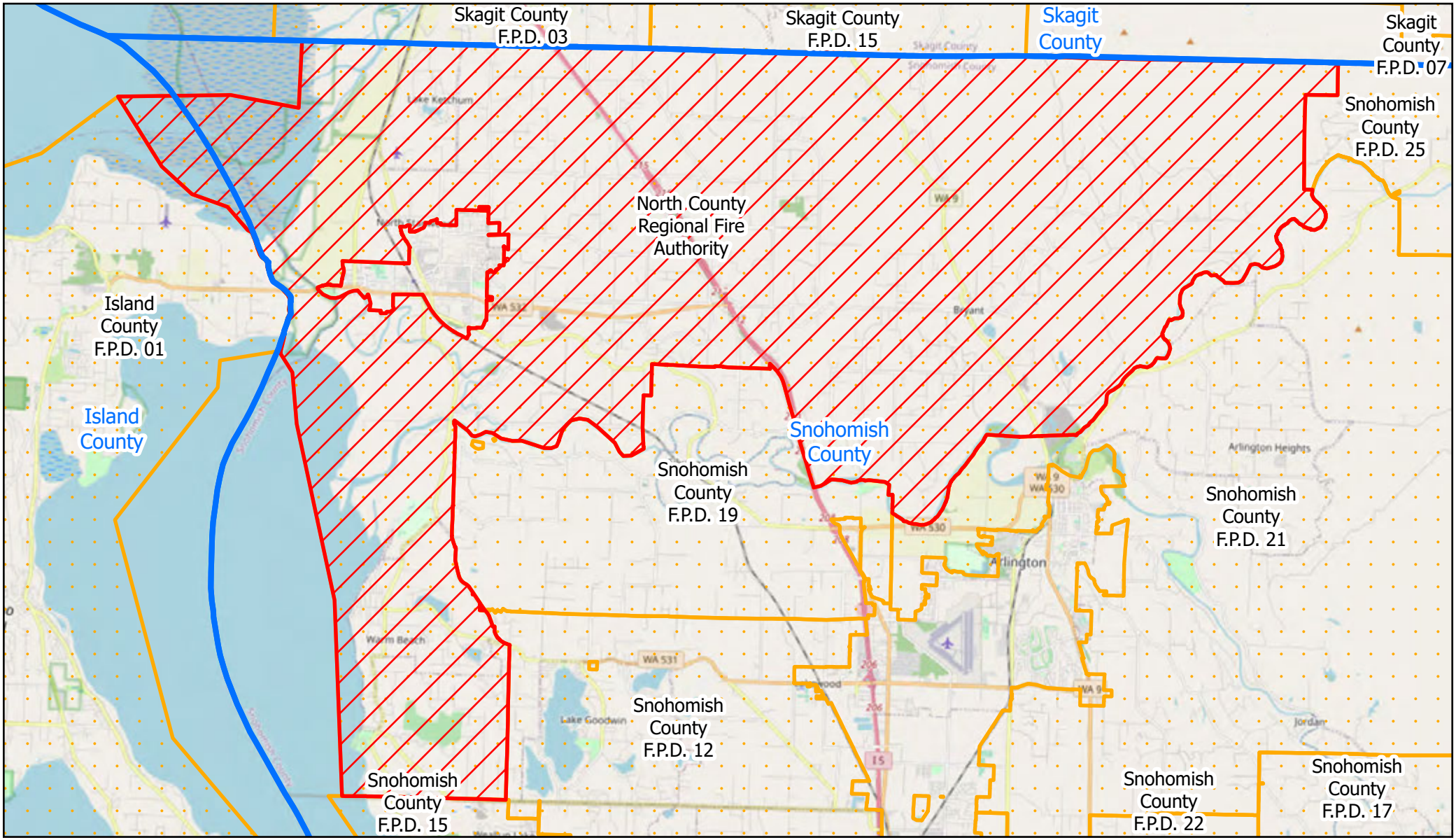

North County Regional Fire Authority
(Unincorporated Portion Only)

County
Selected Fire Protection District
Fire Protection District

N 0 0.5 1 2 Miles

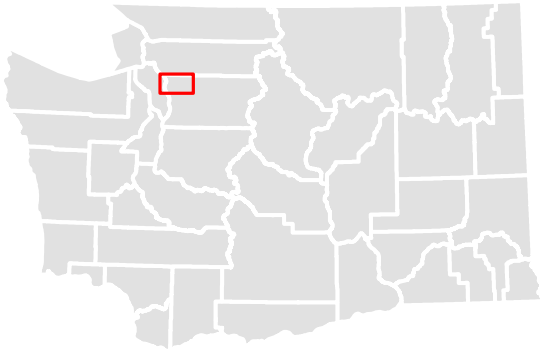

Washington State
Office of Financial Management
Forecasting & Research Division

Disclaimer: By using these data, the user agrees that neither the Office of Financial Management nor the Washington Surveying and Rating Bureau shall be liable for any activity involving these data with regard to lost profits or savings or any other consequential damages; or the fitness for use of the data for a particular purpose; or the installation of the data, its use, or the results obtained.

Data source: Fire Protection Districts and City Limits [Shapefile], Washington Surveying and Rating Bureau, September 15, 2020.

Map prepared by Thomas Kimpel on September 21, 2020.