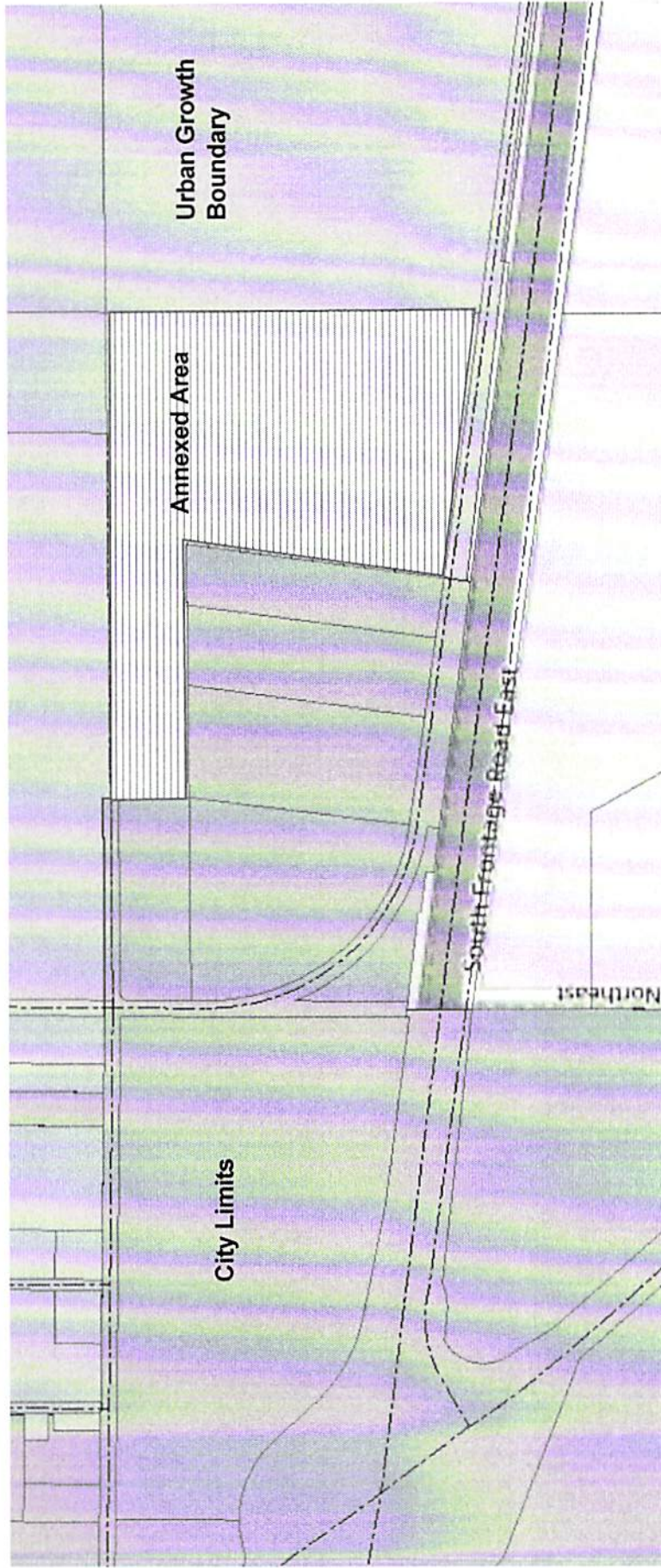
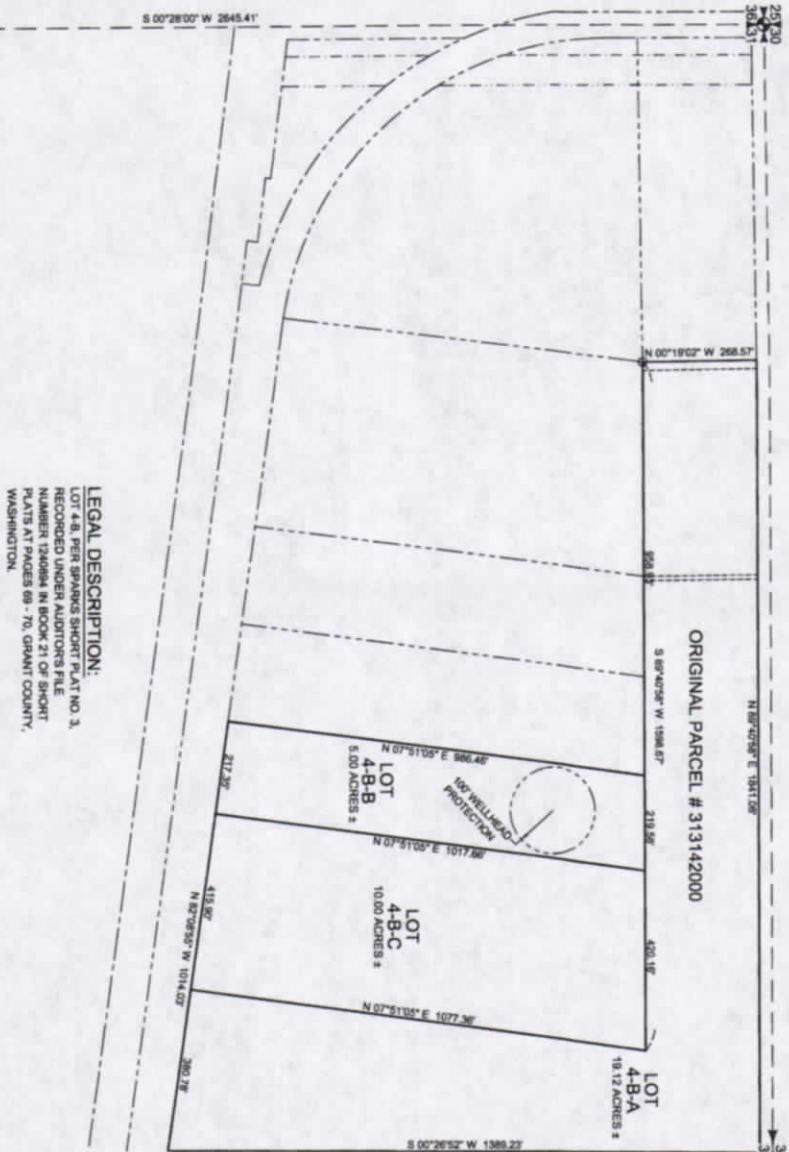


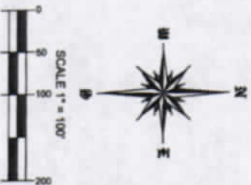
EXHIBIT A



SPARKS SHORT PLAT NO. 4 SITE PLAN
 A PORTION OF THE NORTHWEST QUARTER OF SECTION 31, TOWNSHIP 19 NORTH,
 RANGE 29 EAST, W.M., GRANT COUNTY, WASHINGTON

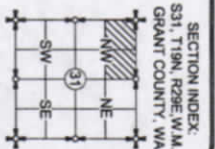


LEGAL DESCRIPTION:
 LOT 4-B, PER SPARKS SHORT PLAT NO. 3,
 RECORDED UNDER AUDITOR'S FILE
 NUMBER 1240884 IN BOOK 21 OF SHORT
 PLATS AT PAGES 69 - 70, GRANT COUNTY,
 WASHINGTON.



BASIS OF BEARINGS:
 FIELD S 00°28'00\"/>

- LEGEND:**
- ⊕ FOUND MONUMENT AS NOTED
 - ⊗ FOUND SURVEYOR'S MARKER AS NOTED
 - 1/2\"/>



KNUDSEN BEYLER
 A Division of Beyler Consulting

130 1st. Ave NW
 P.O. Box 433
 Ephrata, WA 98523
 Phone: 509.754.4378
 www.knudsenbeyler.com
 Email: info@knudsenbeyler.com

**SPARKS
 SHORT PLAT NO. 4
 SITE PLAN**

DRAWN BY: EA CHECKED BY: MTW
 DATE: 12/27/2018 SHEET NO. SITE PLAN SCALE: 1\"/>

**JOB NO.
 18.00551**

SECTION INDEX:
 S31, T19N, R29E, W.M.,
 GRANT COUNTY, WA