


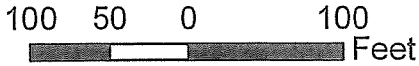


City of Rainier Assessor's Parcel Map

-  Rainier City Limits
-  Rainier Urban Growth Boundary
-  Annexation Area



DISCLAIMER:
This map is for general planning purposes only. Thurston Regional Planning Council makes no representations as to accuracy or fitness of the information for a particular purpose.



21604440503
2 BS
DEVELOPMENT LLC

21603330600
RAINIER
HILLS LLC

21604440000
FIRE
DISTRICT #4

21603330100
FIRE
DISTRICT #4

21603330700
RAINIER
HILLS LLC

DRAWIN LN SE

21609110400
BEATY,
EARL R

21609440101
FUNK,
KELLY B

21609110800
LASHLEY,
JUDITH L

GROVE LN SE

70290000100
RAINIER OAKS
HOMEOWNERS ASSOC

21610220400
REISE, ROGER
& TWILA

21610220300
MCCOY TRUSTEES,
JOHNNY M & JUDITH A

133rd Ave SE

