








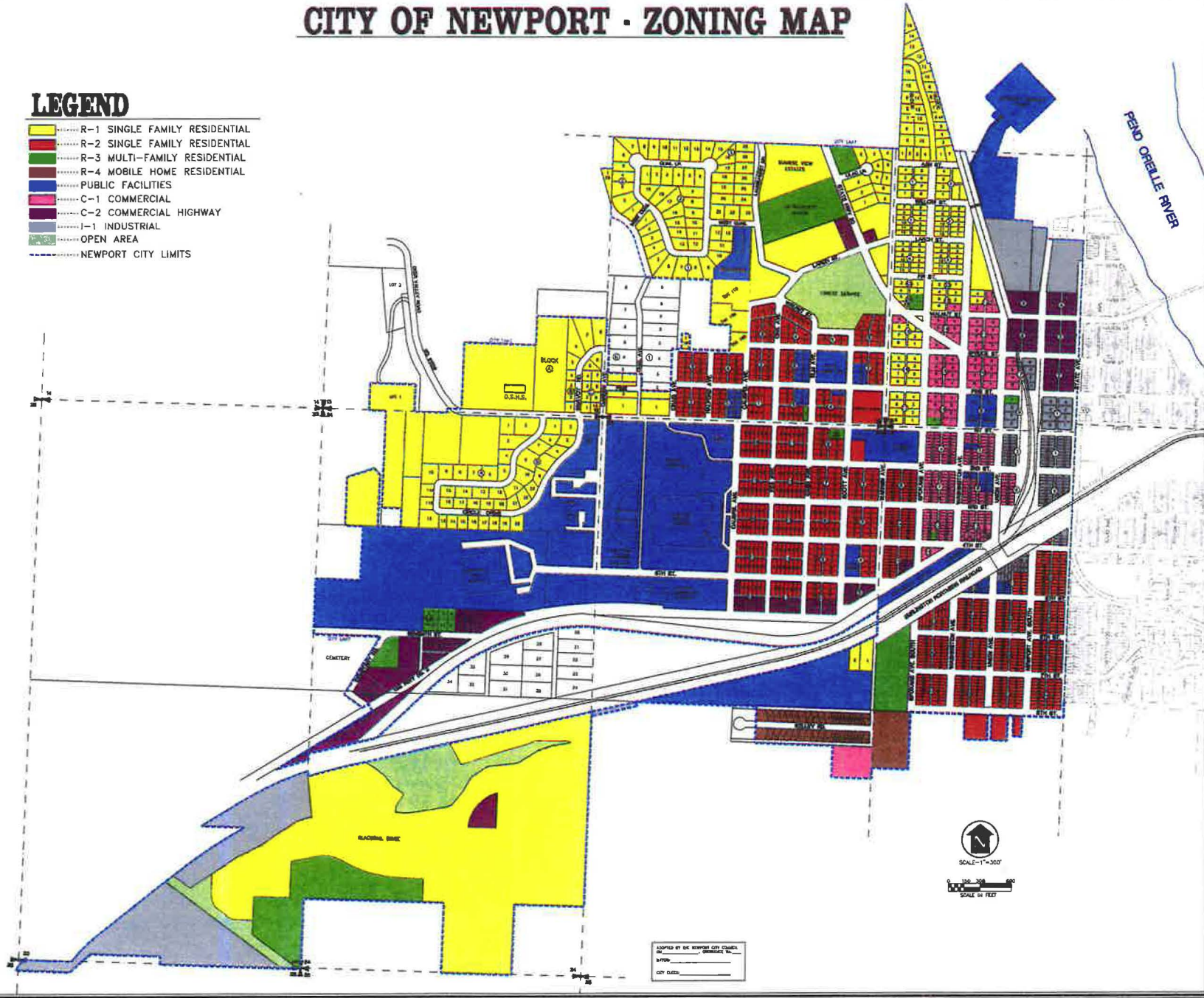


# CITY OF NEWPORT · ZONING MAP

## LEGEND

- |   |                               |
|---|-------------------------------|
|  | R-1 SINGLE FAMILY RESIDENTIAL |
|  | R-2 SINGLE FAMILY RESIDENTIAL |
|  | R-3 MULTI-FAMILY RESIDENTIAL  |
|  | R-4 MOBILE HOME RESIDENTIAL   |
|  | PUBLIC FACILITIES             |
|  | C-1 COMMERCIAL                |
|  | C-2 COMMERCIAL HIGHWAY        |
|  | I-1 INDUSTRIAL                |
|  | OPEN AREA                     |
|  | NEWPORT CITY LIMITS           |

[illegible]

**James A. Sewell and Associates, LLC**  
CONSULTING ENGINEERS  
NEWPORT, WASHINGTON, 99156  
(509) 447-3626

ZONING MAP  
CITY OF NEWPORT

PROJECT:	10-10-10
SHEET NO.:	10-10-10
DATE:	10-10-10
DESIGNED BY:	10-10-10
CHECKED BY:	10-10-10
FILE NO.:	10-10-10