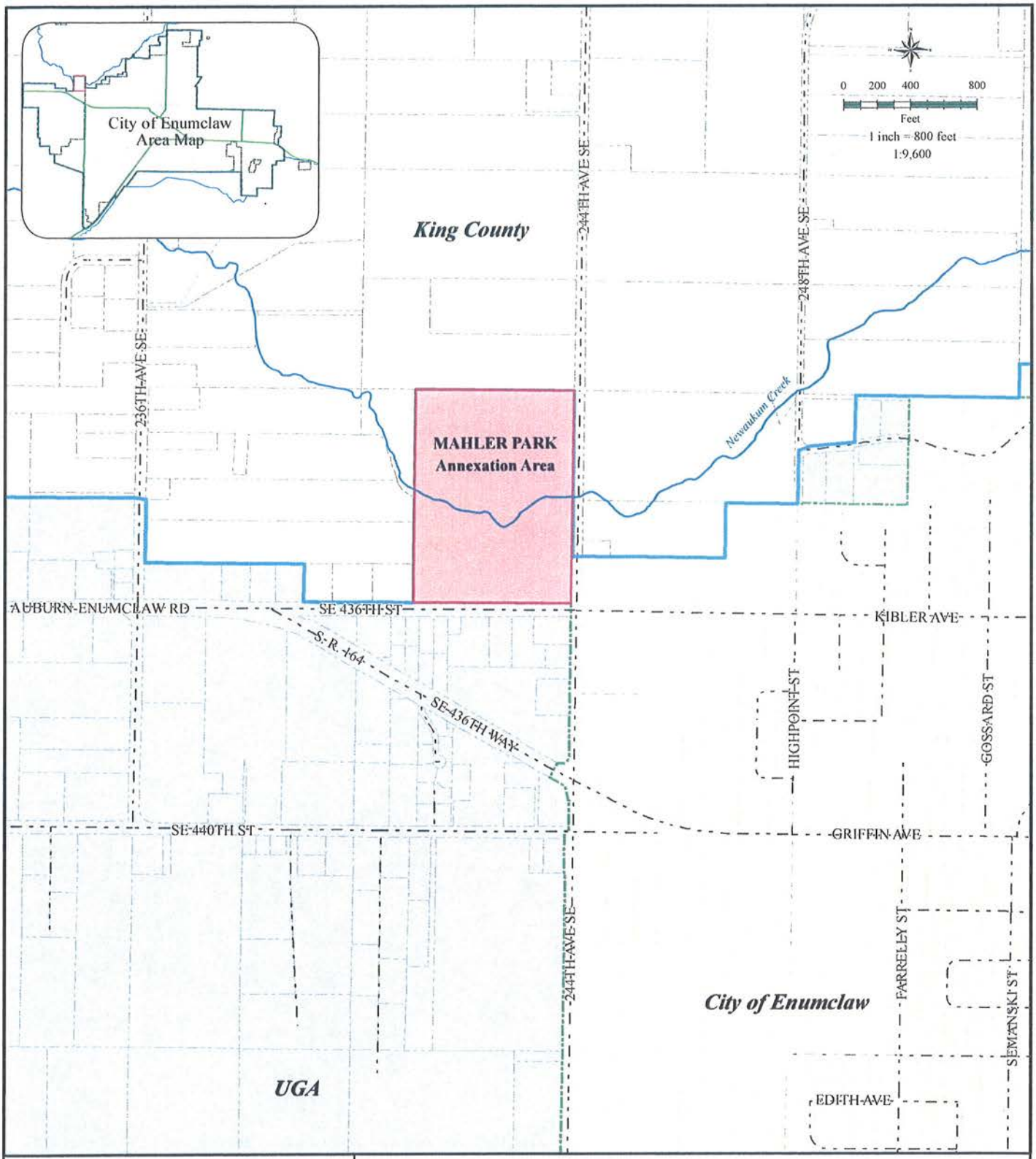

MAHLER PARK
Annexation Vicinity Map

The City of Enumclaw makes every effort to provide correct information, but makes no representation as to the completeness or accuracy of this map.

Date: November 2013

Legend

- Proposed Annexation Boundary
- Mahler Park
- City Limits
- Urban Growth Boundary
- King County
- Creek
- Roads

CITY OF Enumclaw
DEPARTMENT OF PLANNING
1309 MYRTLE AVE, ENUMCLAW, WA 98022
PHONE (360) 825-3505 - FAX (360) 825-7232

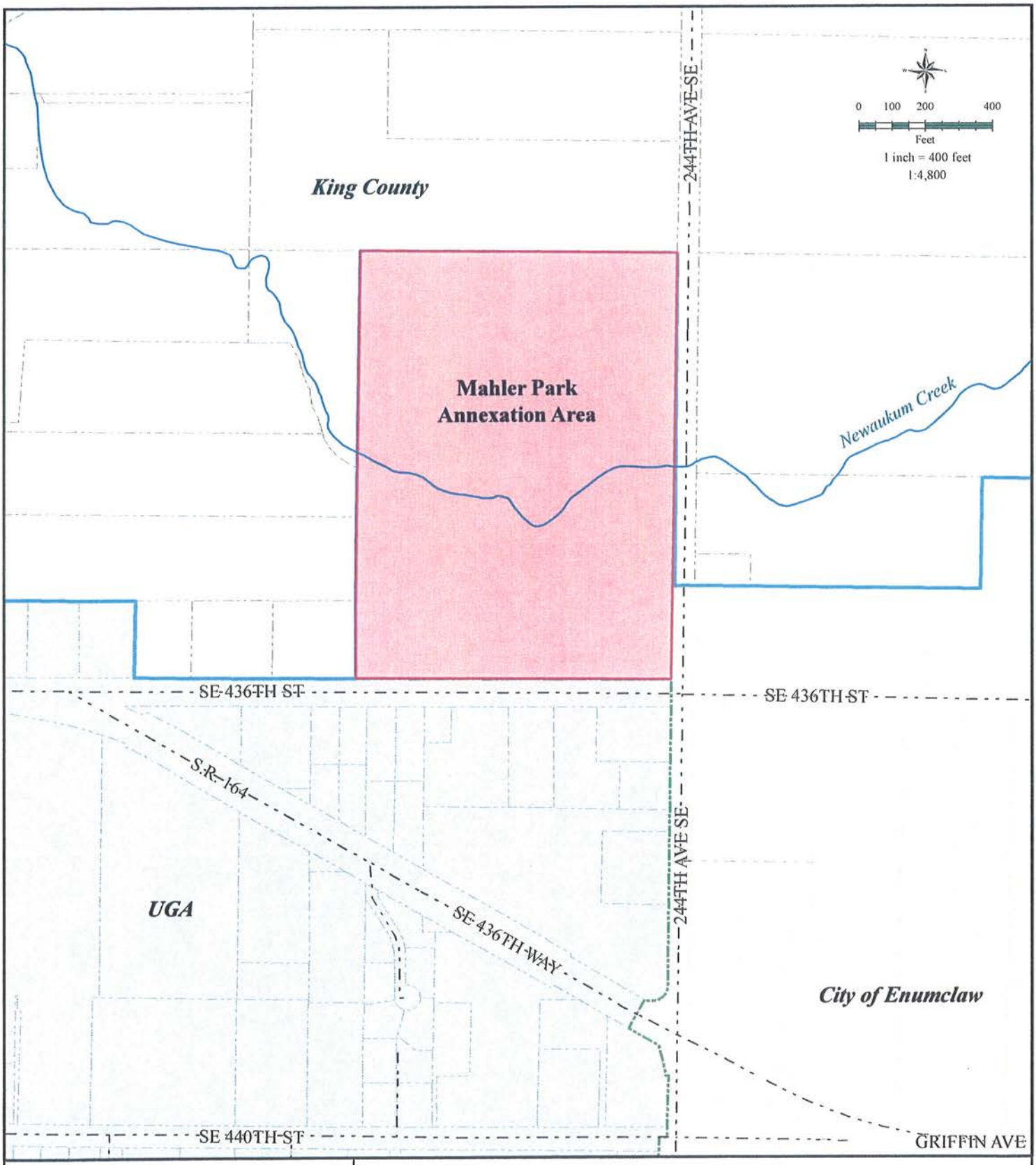

MAHLER PARK
Annexation Site Map

The City of Enumclaw makes every effort to provide correct information, but makes no representation as to the completeness or accuracy of this map.

Date: November 2013

Legend

- Proposed Annexation Boundary
- Mahler Park
- City Limits
- Urban Growth Boundary
- King County
- Creek
- Roads

CITY OF Enumclaw
DEPARTMENT OF PLANNING
1309 MYRTLE AVE, ENUMCLAW, WA 98022
PHONE (360) 825-3593 - FAX (360) 825-7232

CITY OF Enumclaw
DEPARTMENT OF PLANNING
1309 MYRTLE AVE, ENUMCLAW, WA 98022
PHONE (360) 825-3593 - FAX (360) 825-7232

Mahler Park Annexation Fire District Boundary Map

Legend

- KC Fire Protection Dist. No. 28
- KC Fire Protection Dist. No. 44
- Proposed Annexation Boundary
- Mahler Park Petition Parcel
- City Limits
- City of Enumclaw Parcels
- Urban Growth Boundary
- King County
- Creek
- Highway
- Major Road
- Minor Road

0 0.25 0.5 1
Miles
1 inch = 4,000 feet
1:48,000

Produced by City of Enumclaw, November 2013. This map is provided without warranty of any kind, either express or implied, including but not limited to, the implied warranties of merchantability and fitness for a particular purpose.

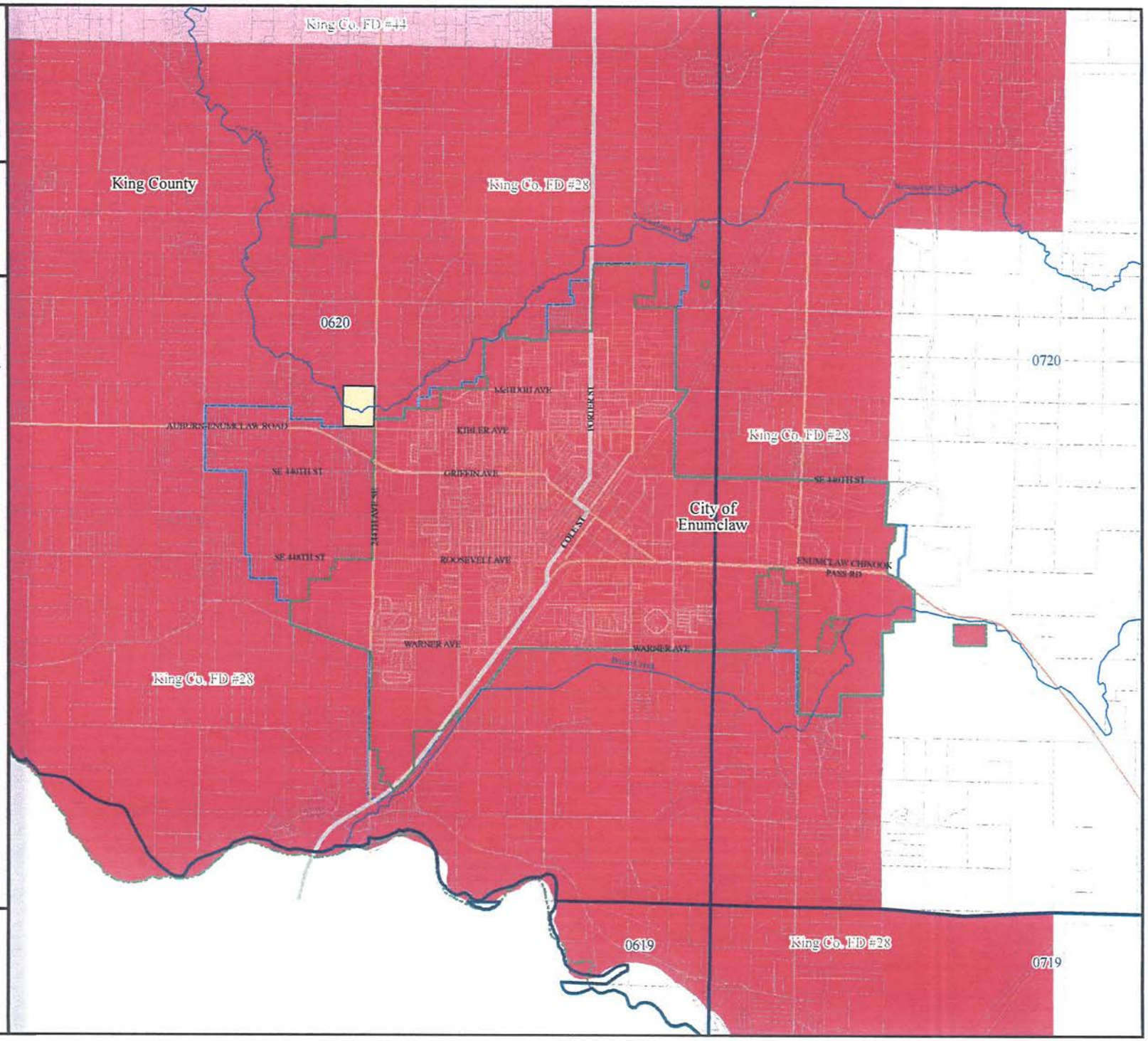

CITY OF Enumclaw
DEPARTMENT OF PLANNING
1309 MYRTLE AVE, ENUMCLAW, WA 98022
PHONE (360) 825-3593 - FAX (360) 825-7232

Mahler Park Annexation School District Boundary Map

Legend

- Enumclaw School Dist. #216
- Proposed Annexation Boundary
- Mahler Park Petition Parcel
- City Limits
- City of Enumclaw Parcels
- Urban Growth Boundary
- King County
- Creek
- Highway
- Major Road
- Minor Road

0 0.25 0.5 0.75 1
Miles
1 inch = 4,000 feet
1:48,000

Produced by City of Enumclaw, November 2013. This map is provided without warranty of any kind, either express or implied, including but not limited to, the implied warranties of merchantability and fitness for a particular purpose.

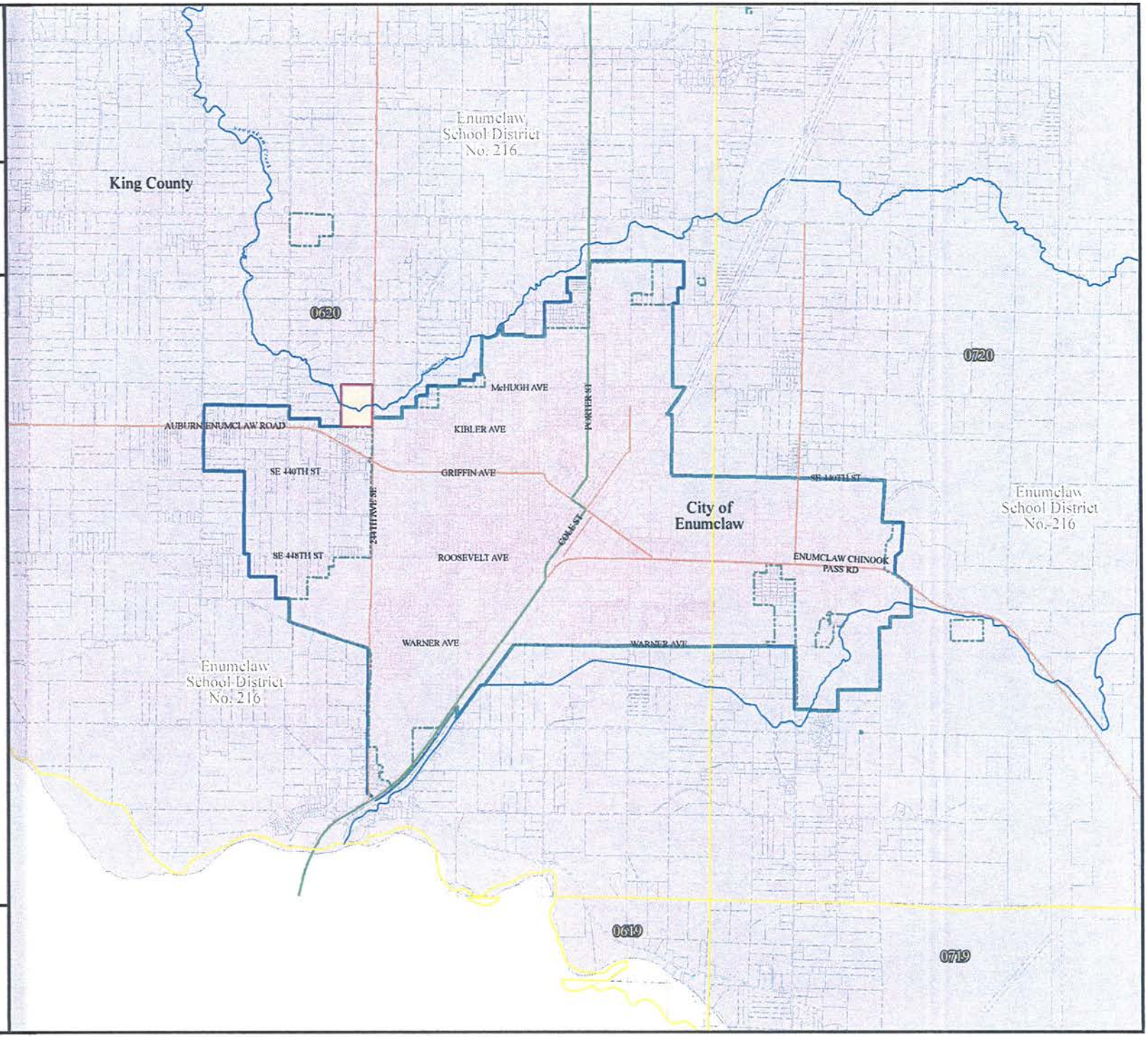

CITY OF Enumclaw
DEPARTMENT OF PLANNING
1309 MYRTLE AVE, ENUMCLAW, WA 98022
PHONE (360) 825-3593 - FAX (360) 825-7232

Mahler Park Annexation Water District Boundary Map

Legend

- Enumclaw Water District
- Proposed Annexation Boundary
- Mahler Park Petition Parcel
- City Limits
- City of Enumclaw Parcels
- Urban Growth Boundary
- King County
- Enumclaw Waterline
- Creek
- Highway
- Major Road
- Minor Road

0 0.25 0.5 1
Miles
1 inch = 4,000 feet
1:48,000

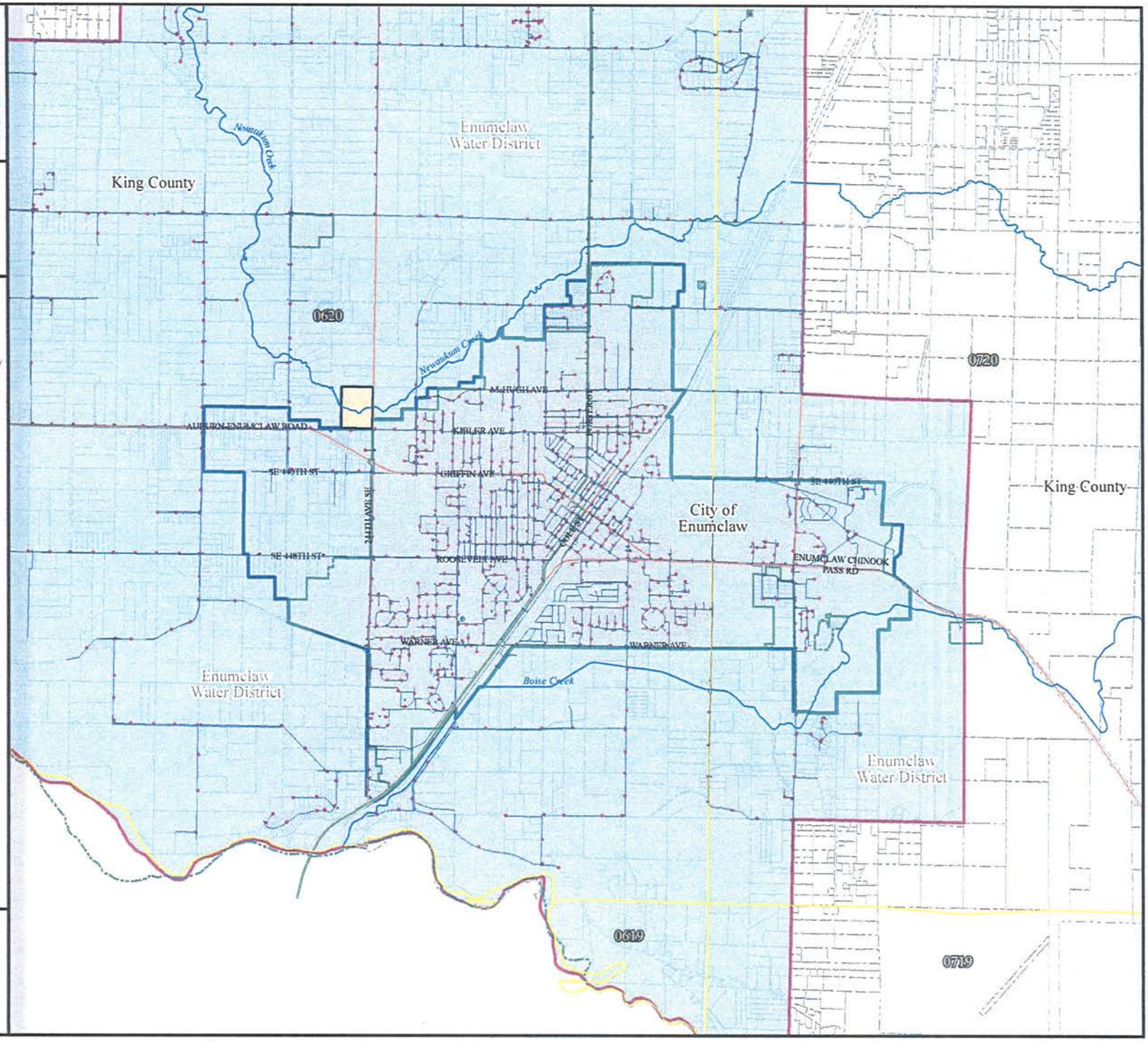

Produced by City of Enumclaw, November 2013. This map is provided without warranty of any kind, either express or implied, including but not limited to, the implied warranties of merchantability and fitness for a particular purpose.