1990 POSTCENSUS MAP

48.75
117.40

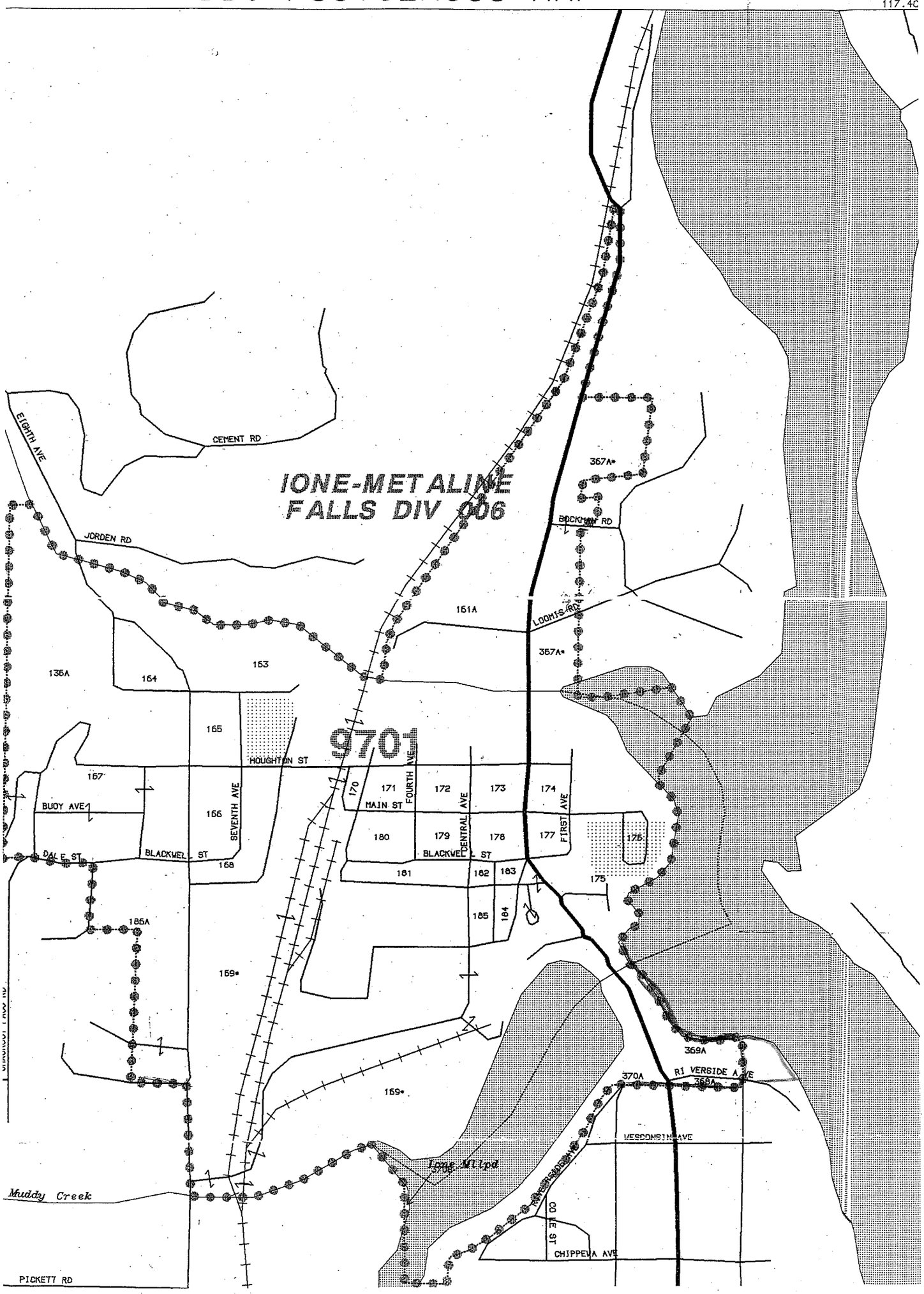

SECTION 6 TOWNSHIP 37 RANGE 43

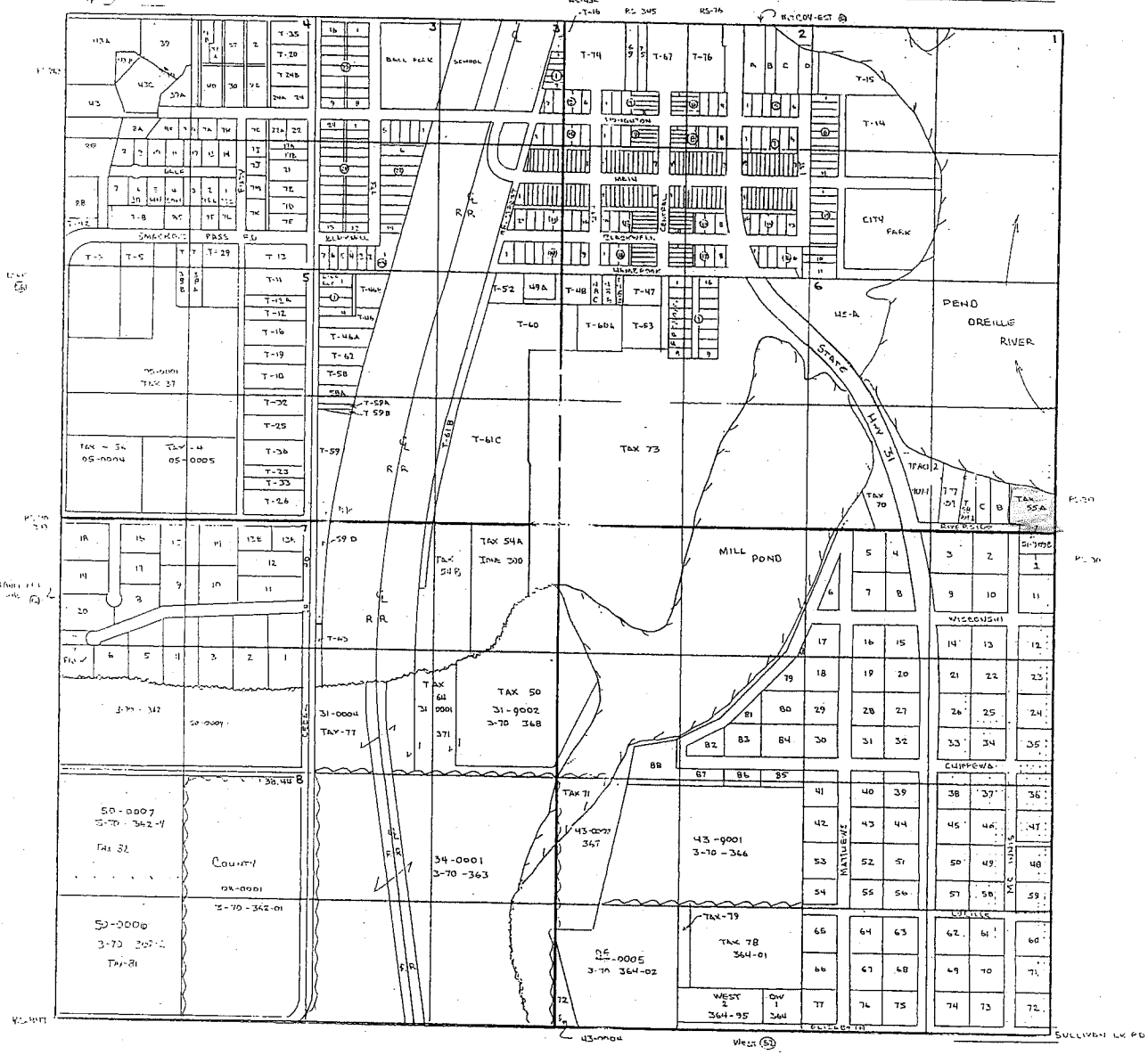

_____ ACRES ASSESSABLE

_____ ACRES NOT ASSESSABLE

594.59 TOTAL ACRES


RIVERSIDE AVE
WISCONSIN
MATHEWS
HIGHWAY 31 MCKAY
MCINNIS ST
Feet
0
170
340
680
1,020
1,360