





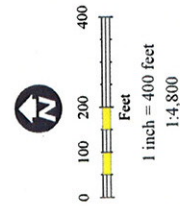




Legend

-  Proposed Annex Boundary
 City Limits
 Urban Growth Boundary
 Future Annexation Parcels
 King County
 Roads

Residential 2 (R-2)



The City of Enumclaw makes every effort to provide correct information, but makes no representation as to the completeness or accuracy of this map.

Date: February 2011

Future Annexation Area or Urban Growth Area

King
County

City of Enumclaw

CHINOOK-AVE-

—EY-ST

(SR 169)

266TH AVE SE

268TH AVE SE

MCHUGH AVE

MERRITT AVE.

PORTER-ST

SE 432ND ST

MICHAEL AVE-

CHINOOK AVE

R-2

27

27

27

2

92

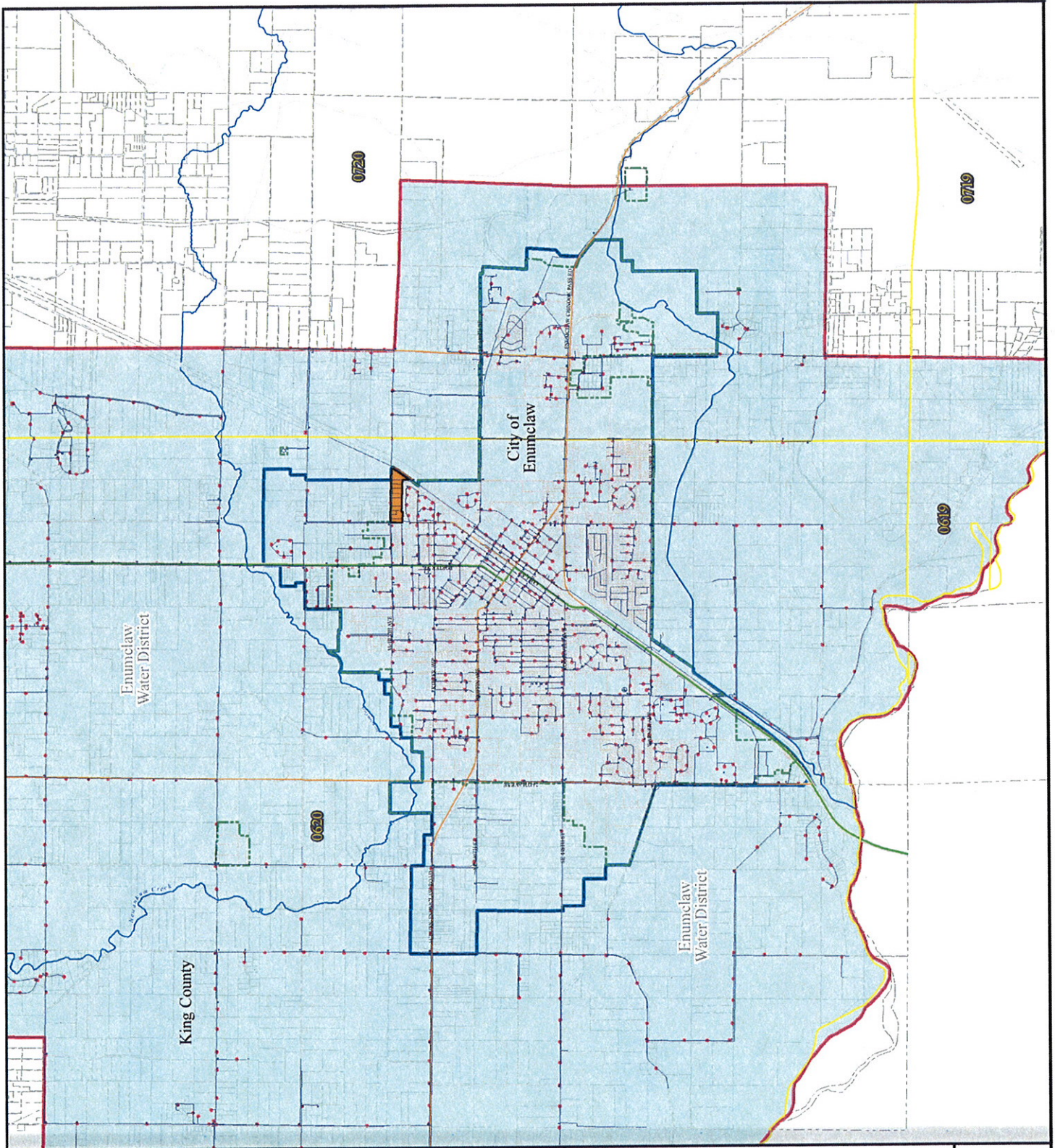
100

10

Ordinance No. 2475

"Abbott-Blick" Annexation - Assessor's Parcel Information

Parcels Number	Address	Lot Area (SF)	Lot Area (Acres)
	<i>NW. 1/4, SEC.24, T.20.N., R.06E., W.M.</i>		
2420069412	26803 SE 432ND ST	37,060	0.85
2420069441	26815 SE 432ND ST	65,476	1.50
2420069413	26827 SE 432ND ST	15,680	0.36
2420069570	26911 SE 432ND ST	42,785	0.98
2420069003	26929 SE 432ND ST	79,993	1.84
2420069432	27017 SE 432ND ST	40,929	0.94
2420069428	27025 SE 432ND ST	48,373	1.11
2420069426	27113 SE 432ND ST	40,321	0.93
2420069522	27125 SE 432ND ST	40,321	0.93
2420069433	NO ADDRESS	108,229	2.48
Total	10	519,167	11.92

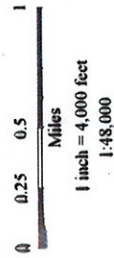


DEPARTMENT OF PLANNING
1309 MYRTLE AVE, ENUMCLAW, WA 98022
PHONE (360) 825-3593 - FAX (360) 825-7232

Abbott-Blick Annexation Water District Boundary Map

Legend

- Enumclaw Water District
- Proposed Annexation Boundary
- Abbott-Blick Petition Parcels
- City Limits
- City of Enumclaw Parcels
- Urban Growth Boundary
- King County
- Enumclaw Waterline
- Creek
- Highway
- Major Road
- Minor Road



Produced by City of Enumclaw, September 2010. The City of Enumclaw makes warranties of any kind, including but not limited to accuracy, fitness or merchantability of this map.