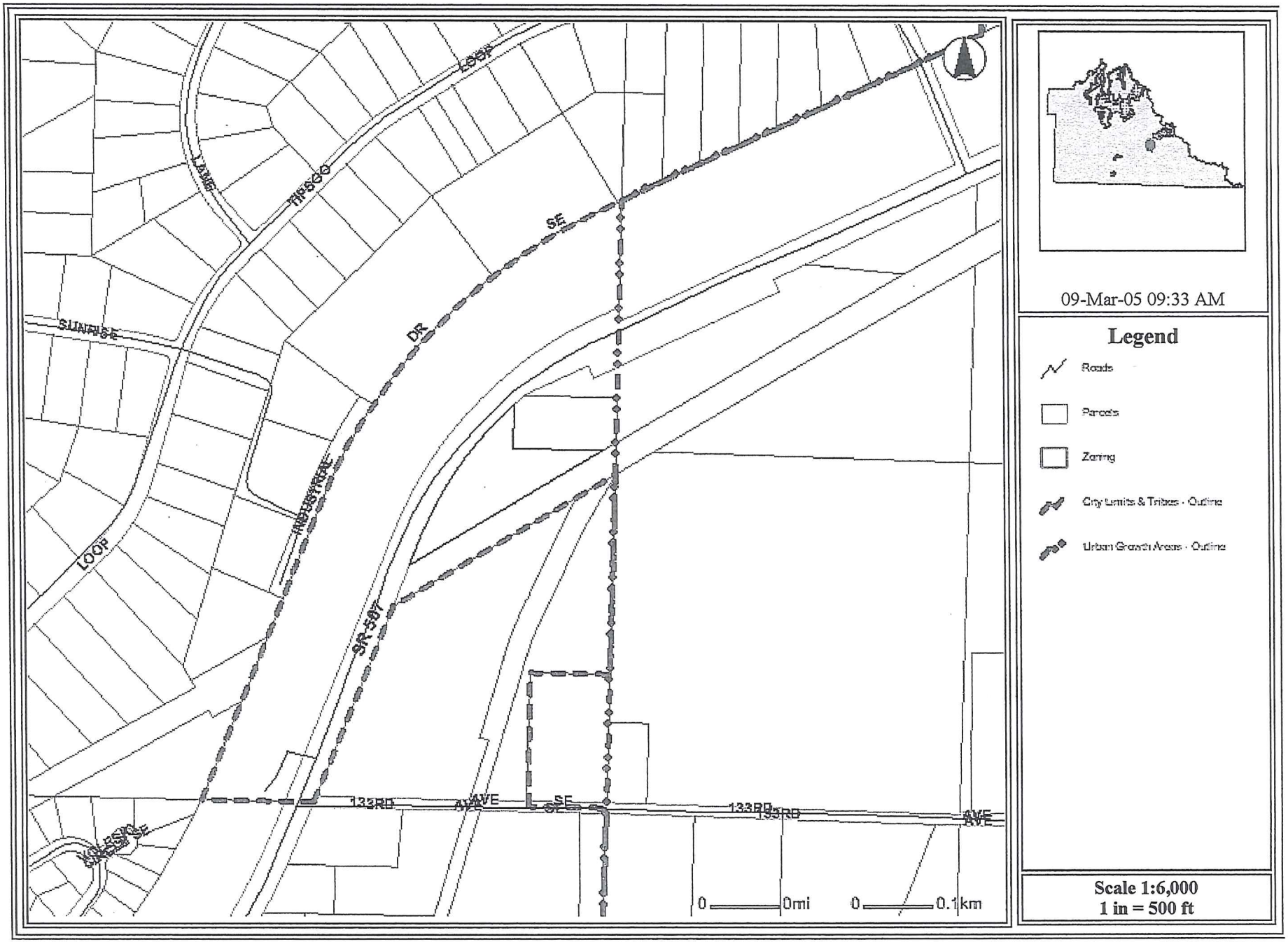
LOOP
TIPSOO
SE
SUNRISE
DR
INDUSTRIAL
LOOP
SR-507
133RD
AVE
SE
133RD
AVE
0
0mi
0
0.1km
09-Mar-05 09:33 AM
Legend
Roads
Parcels
Zoning
City Limits & Tribes - Outline
Urban Growth Areas - Outline
Scale 1:6,000
1 in = 500 ft

Tools

Layers

Query

Parcel Number/Address

Parcel Number:

21604440300

Address Number Only:

Street Name Only:

Search Clear

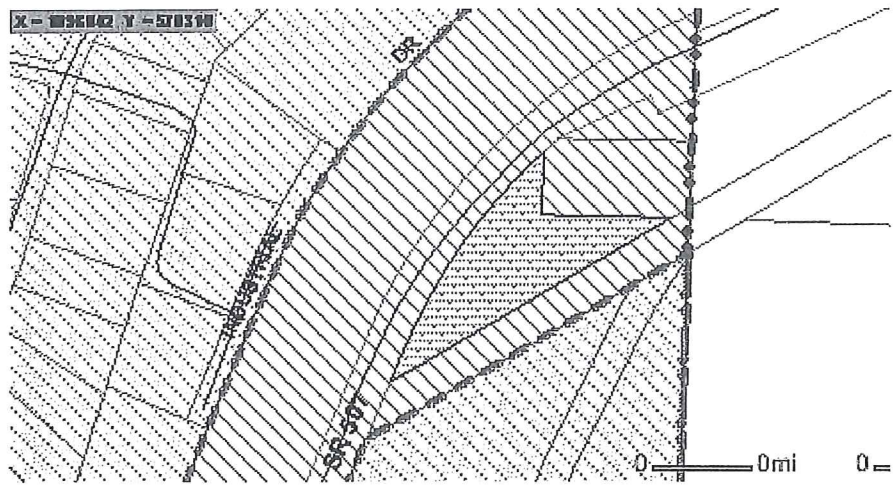

Results Window

Query Results

Parcel Number/Address (1 - 1 of 1 Record)

Buffer

Markup

Help

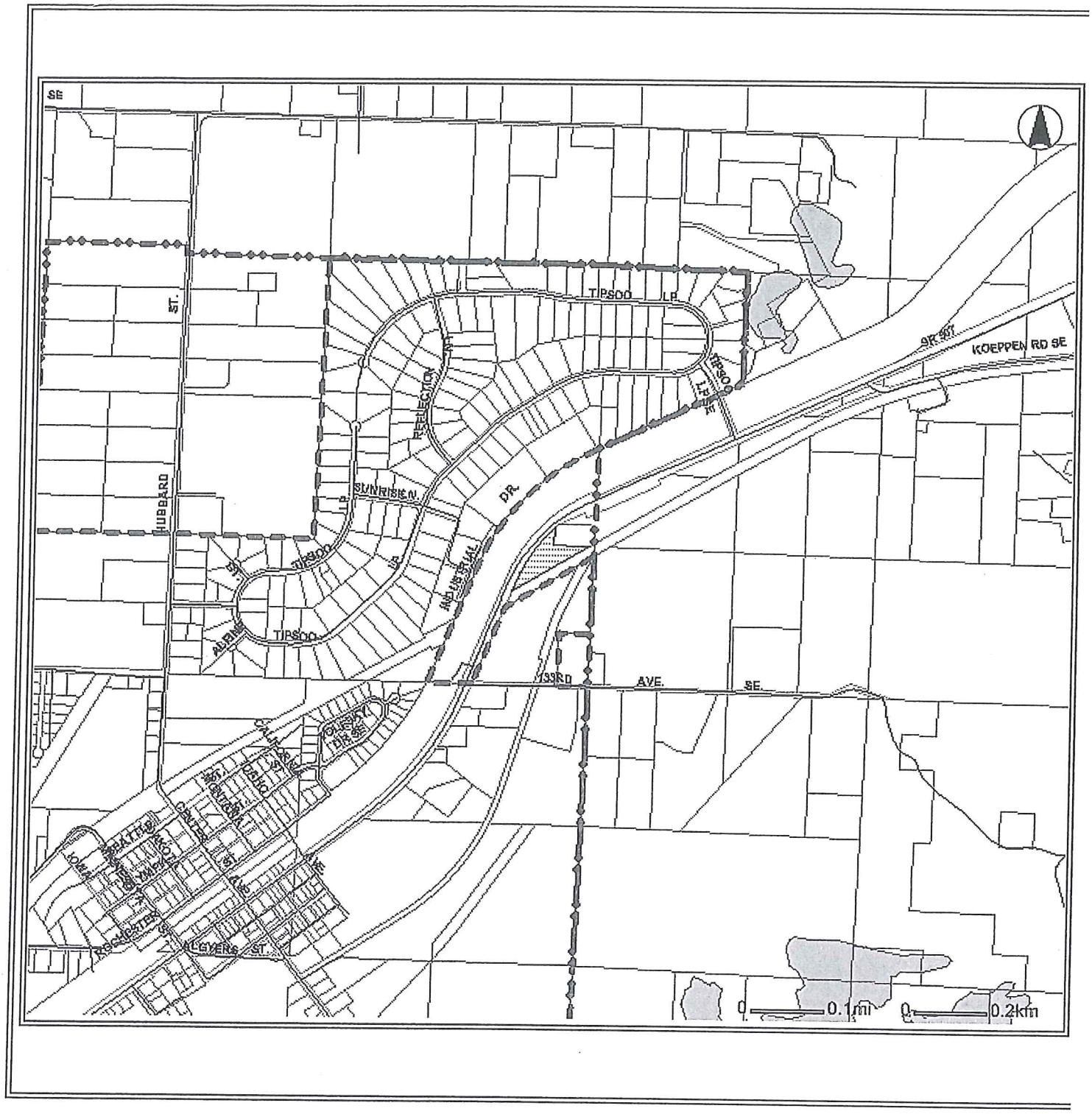
SE
TIPSOO LP.
ST.
HUBBARD
REFLECTION
SUNRISE N.
LP.
TIPSOO
ST.
TIPSOO
LP.
INDUSTRIAL
DR.
TIPSOO
LP SE
9R 507
KOEPPEN RD SE
133RD
AVE.
SE.
CALIFORNIA
ST.
IDAHO
MONTANA
CENTER
ST.
AVE.
ALGYERS ST.
0
0.1mi
0
0.2km

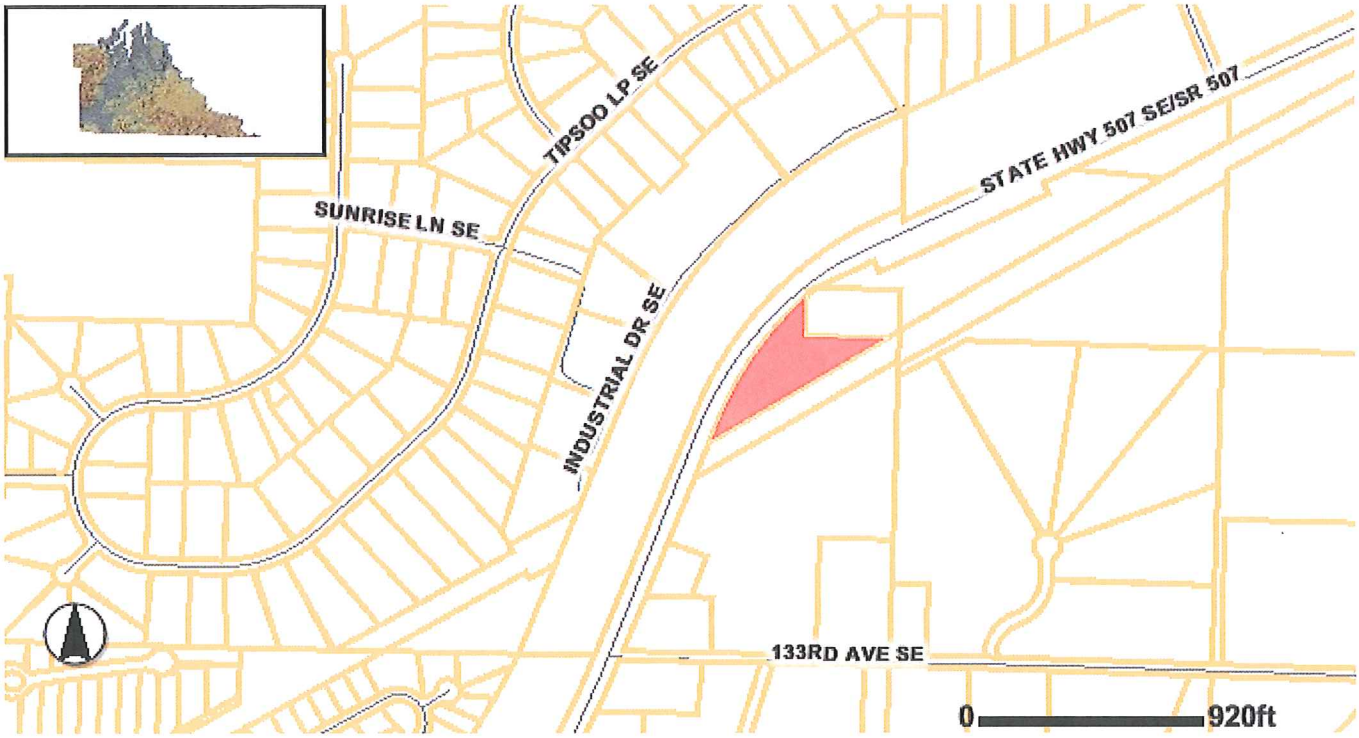
TIPSOO LP SE
STATE HWY 507 SE/SR 507
SUNRISE LN SE
INDUSTRIAL DR SE
133RD AVE SE
0
920ft