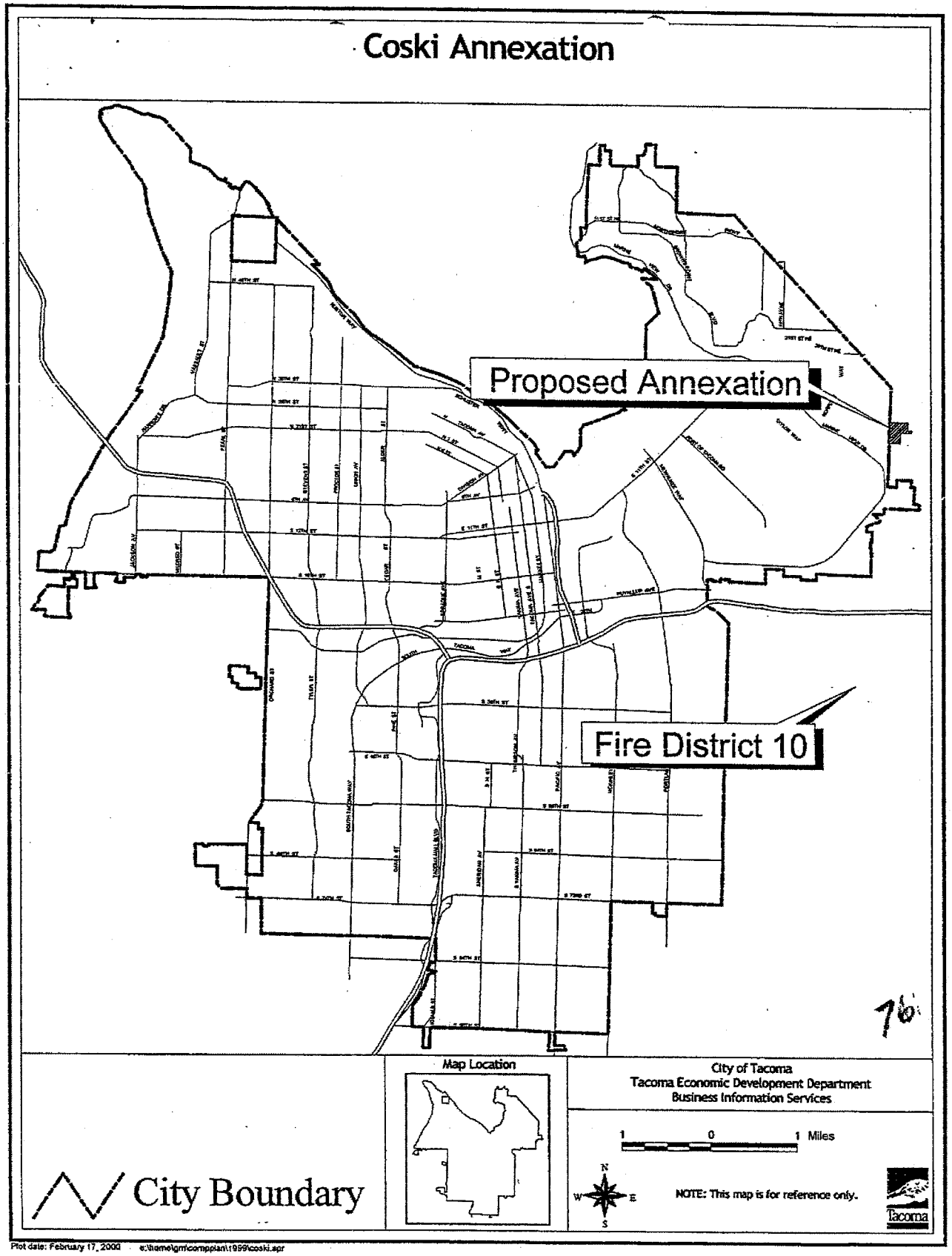
Coski Annexation
Proposed Annexation
Fire District 10
City Boundary
Map Location
City of Tacoma
Tacoma Economic Development Department
Business Information Services
1 0 1 Miles
N
W
E
S
NOTE: This map is for reference only.
Tacoma
Plot date: February 17, 2000 e:\tame\gm\compplan\1999\coski.apr

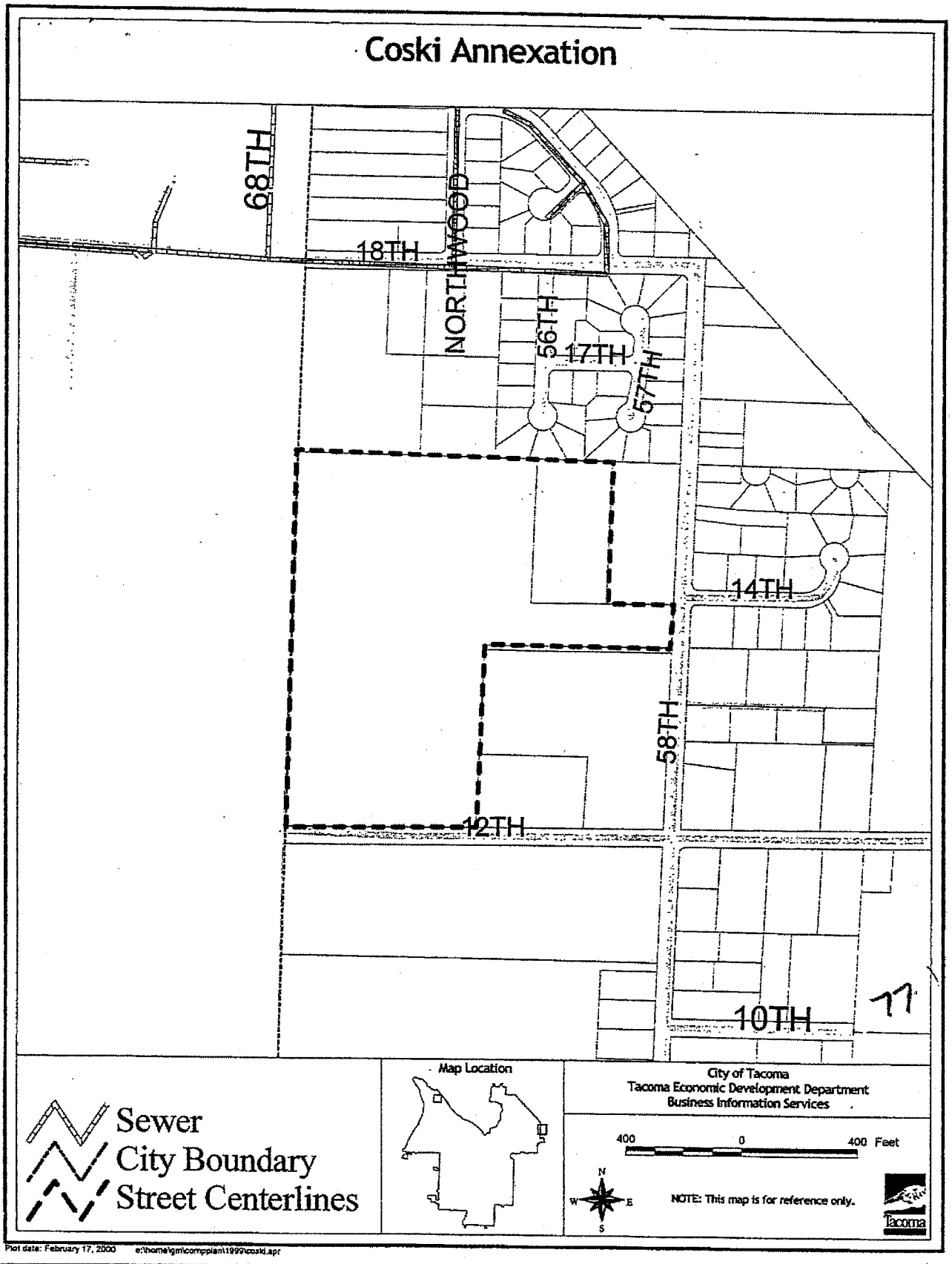
Coski Annexation
68TH
18TH
NORTHWOOD
56TH
17TH
57TH
14TH
58TH
12TH
10TH
Sewer
City Boundary
Street Centerlines
Map Location
City of Tacoma
Tacoma Economic Development Department
Business Information Services
400 0 400 Feet
N
W E
S
NOTE: This map is for reference only.
Tacoma
Plot date: February 17, 2000 e:\home\gm\complan\1999\coski.apr

Annexation in the NW ¼ 31-21-4 Bernard Coski
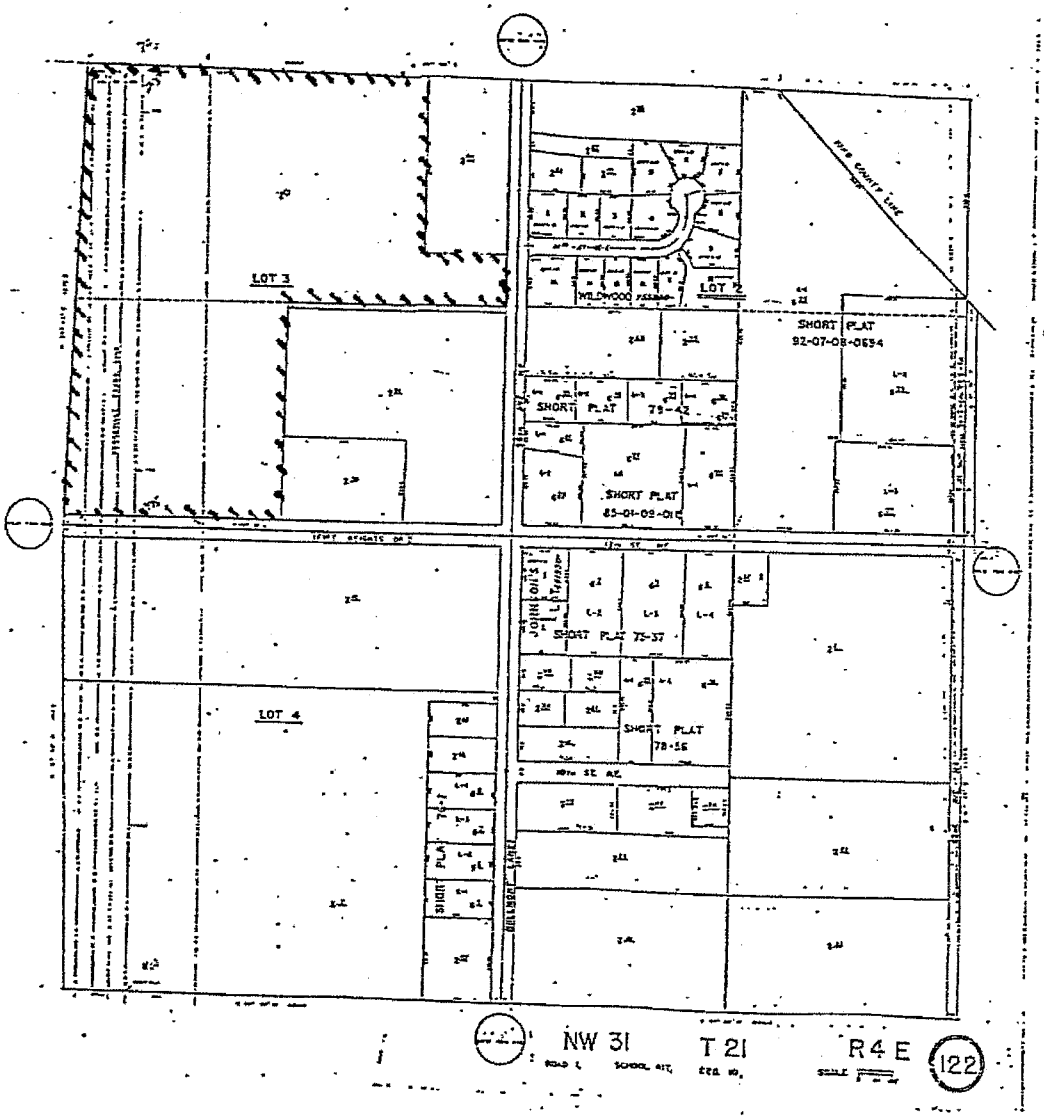
The north half of Government Lot 3 in the northwest quarter of Section 31, Township 21 North, Range 4 East, W.M., except the east 270 feet of the north 490 feet and except the east 30 feet being a county road. Also including the southwest quarter of the northwest quarter of the northwest quarter of Section 31, Township 21 North, Range 4 East, W.M., except the south 30 feet being a county road.