Snohomish County

City of Granite Falls

SR92 Right of Way Annexation

Snohomish County

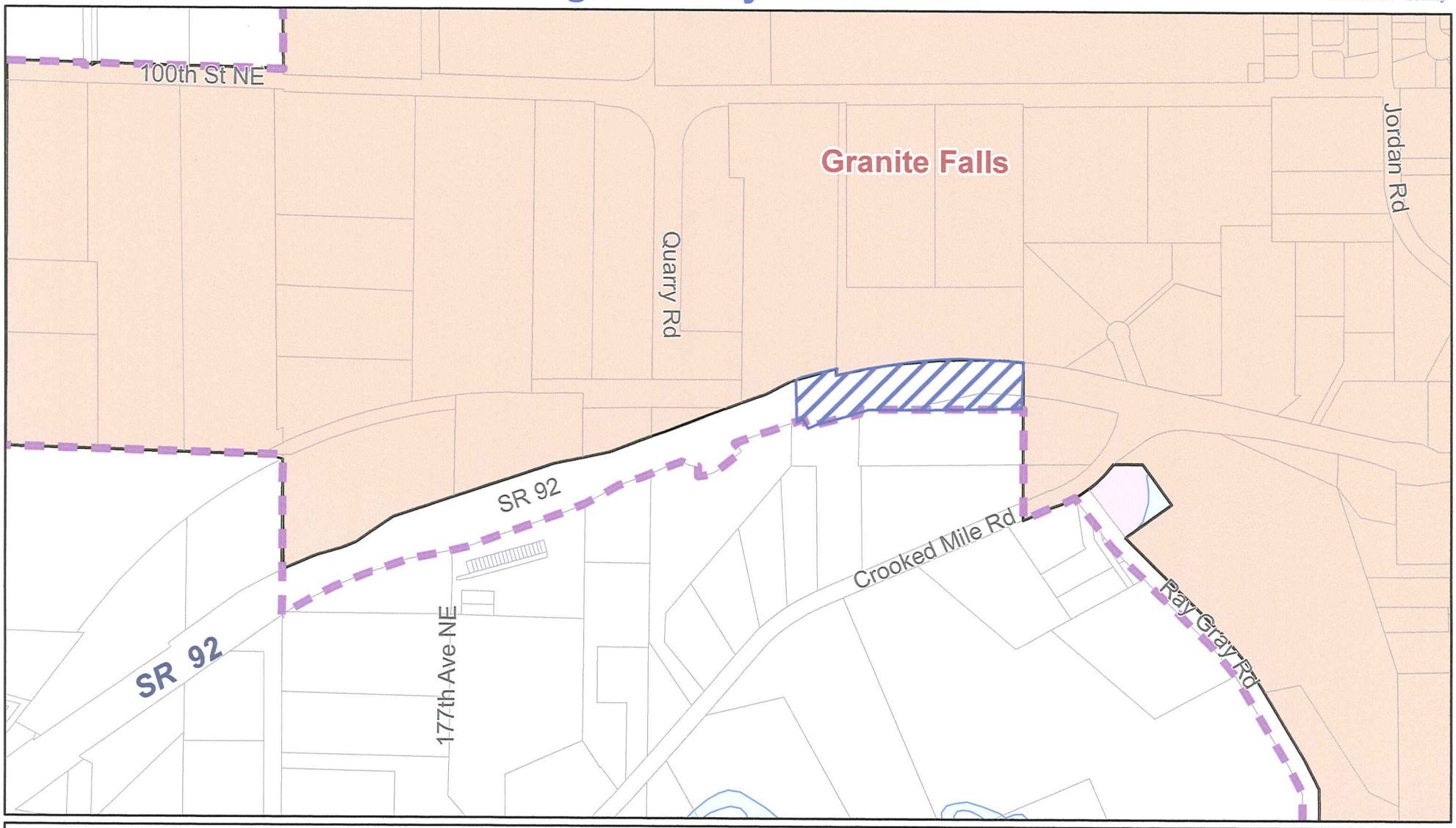

Granite Falls SR 92 ROW Annexation

City of Granite Falls

Urban Growth Area

Assessor Parcel Boundary

Feet
0 250 500 750 1,000

All maps, data, and information set forth herein ("Data"), are for illustrative purposes only and are not to be considered an official citation to, or representation of, the Snohomish County Code. Amendments and updates to the Data, together with other applicable County Code provisions, may apply which are not depicted herein. Snohomish County makes no representation or warranty concerning the content, accuracy, currency, completeness or quality of the Data contained herein and expressly disclaims any warranty of merchantability or fitness for any particular purpose. All persons accessing or otherwise using this Data assume all responsibility for use thereof and agree to hold Snohomish County harmless from and against any damages, loss, claim or liability arising out of any error, defect or omission contained within said Data. Washington State Law, Ch. 42.56 RCW, prohibits state and local agencies from providing access to lists of individuals intended for use for commercial purposes and, thus, no commercial use may be made of any Data comprising lists of individuals contained herein.

Map: W:\pln\g\carto\city\annx\Projects_2014\Granite_Falls\Proposed_Snohomish_GraniteFallsSR92_annex_8x11_07-2014.mxd Date: 12/1/2014

EXHIBIT 'B-1'
JORDAN ROAD ANNEXATION

That portion of the Right of Way of Jordan Road not previously annexed lying in the Northwest Quarter of Section 13, Township 30 North, Range 6 East, Willamette Meridian, Snohomish County, Washington, more particularly described as follows:

BEGINNING at the Intersection of the East line of said Northwest Quarter and the Westerly Extension of the Southerly Right of Way line of Granite Falls Alternate Route;

THENCE along said Westerly Extension of said Southerly Right of Way line, to the West Right of Way line of Jordan Road as it existed per Ordinance #517, effective date 2/12/1994;

THENCE Southerly along said West Right of Way line to the North line of the South 350 feet of said Northwest Quarter;

THENCE Easterly along said North line to the East line of said Northwest Quarter;

THENCE Northerly along said East line to the POINT OF BEGINNING.

10/29/14

RICHARD A. BOND
STATE OF WASHINGTON
40097
REGISTERED
PROFESSIONAL LAND SURVEYOR

Snohomish County

City of Granite Falls

Jordan Road Annexation

Snohomish County

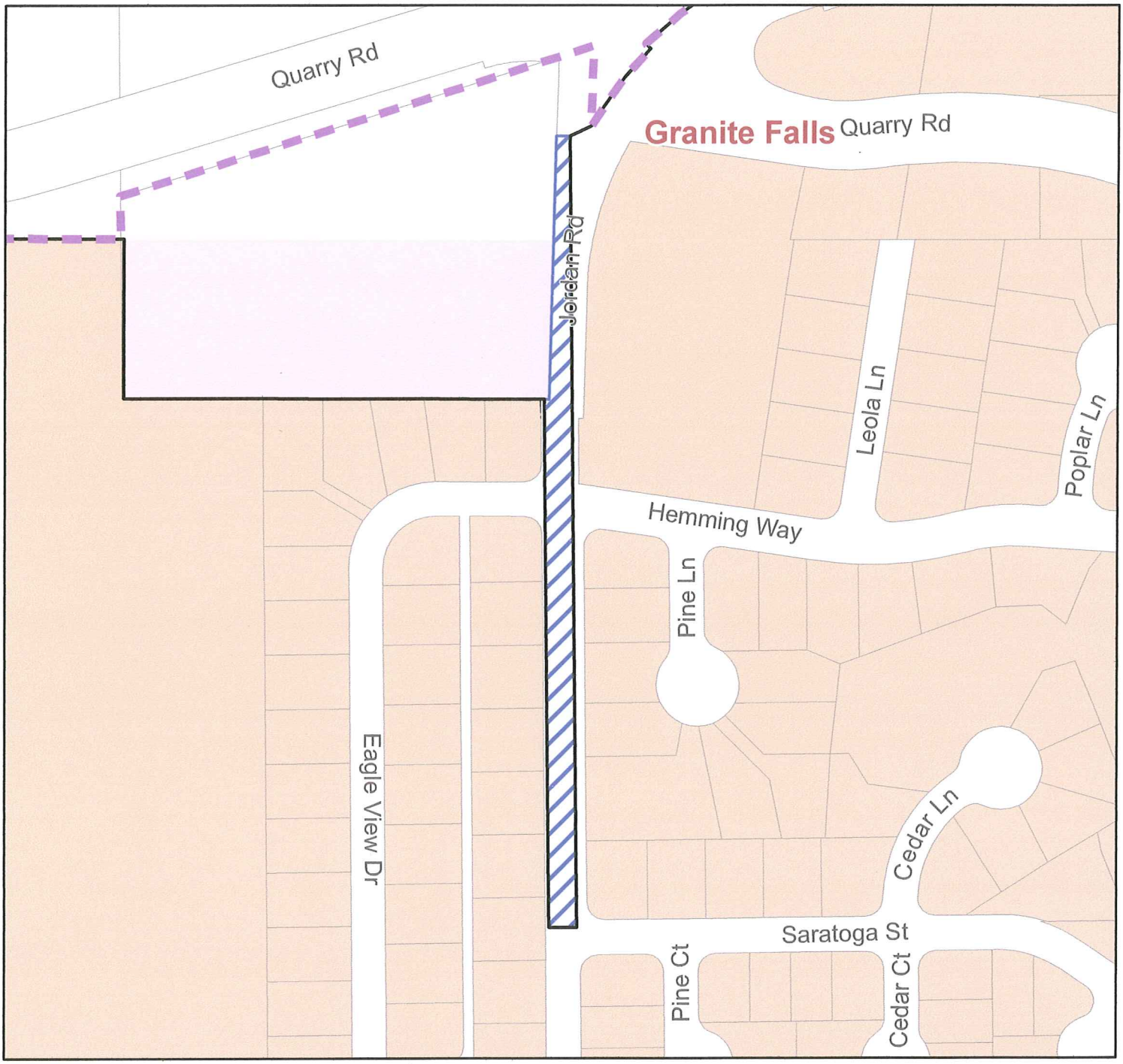

Granite Falls Jordan Road Annexation

City of Granite Falls

Urban Growth Area Urban Growth Area

Assessor Parcels

All maps, data, and information set forth herein ("Data"), are for illustrative purposes only and are not to be considered an official citation to, or representation of, the Snohomish County Code. Amendments and updates to the Data, together with other applicable County Code provisions, may apply which are not depicted herein. Snohomish County makes no representation or warranty concerning the content, accuracy, currency, completeness or quality of the Data contained herein and expressly disclaims any warranty of merchantability or fitness for any particular purpose. All persons accessing or otherwise using this Data assume all responsibility for use thereof and agree to hold Snohomish County harmless from and against any damages, loss, claim or liability arising out of any error, defect or omission contained within said Data. Washington State Law, Ch. 42.56 RCW, prohibits state and local agencies from providing access to lists of individuals intended for use for commercial purposes and, thus, no commercial use may be made of any Data comprising lists of individuals contained herein.

0 60 120 180 240

Feet

Map: W:\plng\carto\city\annx\Projects_2014\Granite_Falls\Proposed_Snohomish_GraniteFallsJordanRoad_annex_8x11_portrait_09-2014.mxd

Date: 12/1/2014

EXHIBIT 'C-1'
PORTAGE AVENUE ANNEXATION

All of that Portion of the Right of Way of Portage Avenue and State Route 92 not previously annexed and lying within the Southeast Quarter of Section 13, Township 30 North, Range 6 East, Willamette Meridian, Snohomish County, Washington.

11/18/14

RICHARD A. BOND
STATE OF WASHINGTON
40097
REGISTERED
PROFESSIONAL LAND SURVEYOR

Snohomish County

City of Granite Falls

Portage Avenue Annexation

Snohomish County

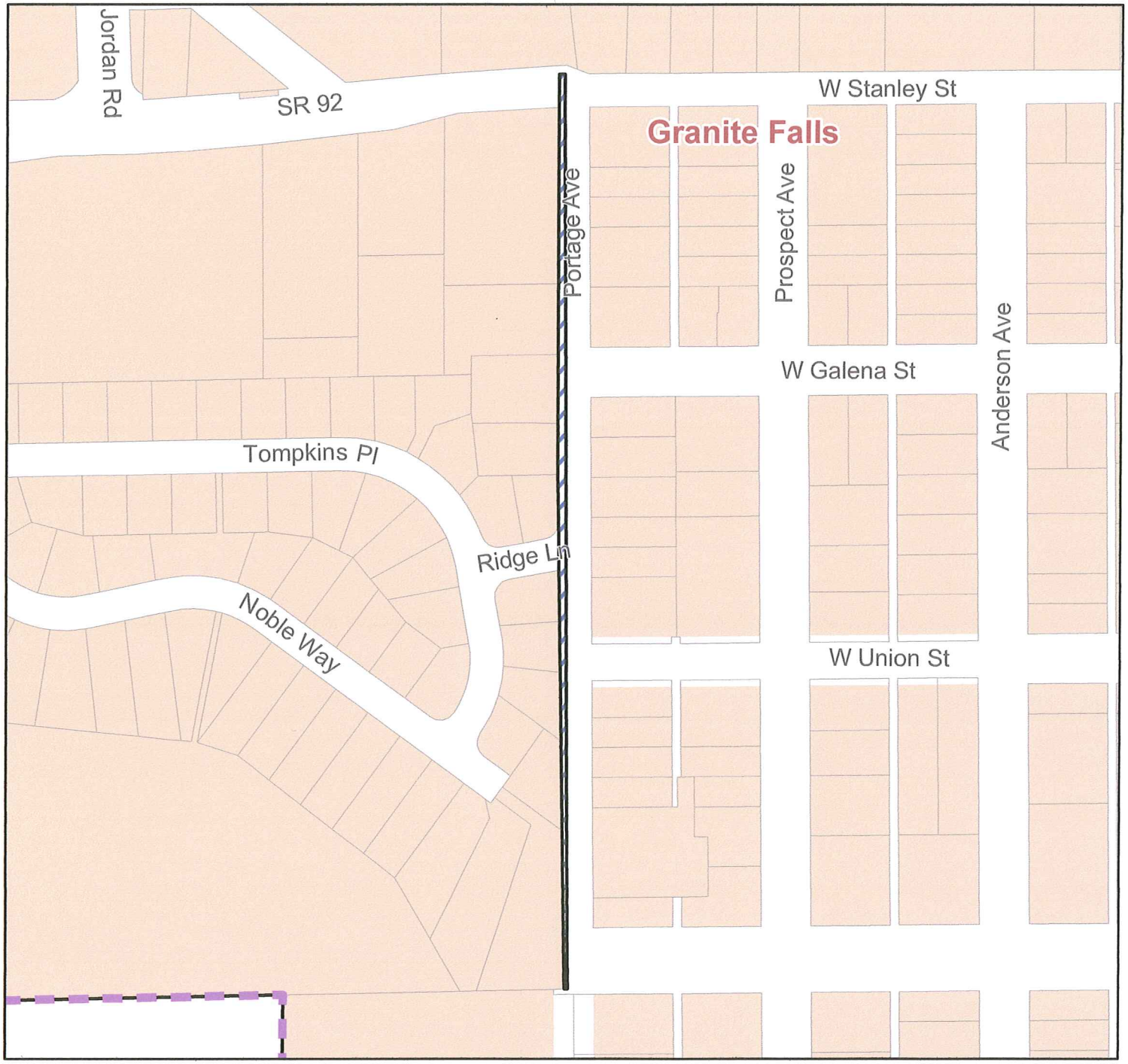

Granite Falls Portage Avenue Annexation

City of Granite Falls

Urban Growth Area Urban Growth Area

Assessor Parcels

All maps, data, and information set forth herein ("Data"), are for illustrative purposes only and are not to be considered an official citation to, or representation of, the Snohomish County Code. Amendments and updates to the Data, together with other applicable County Code provisions, may apply which are not depicted herein. Snohomish County makes no representation or warranty concerning the content, accuracy, currency, completeness or quality of the Data contained herein and expressly disclaims any warranty of merchantability or fitness for any particular purpose. All persons accessing or otherwise using this Data assume all responsibility for use thereof and agree to hold Snohomish County harmless from and against any damages, loss, claim or liability arising out of any error, defect or omission contained within said Data. Washington State Law, Ch. 42.56 RCW, prohibits state and local agencies from providing access to lists of individuals intended for use for commercial purposes and, thus, no commercial use may be made of any Data comprising lists of individuals contained herein.

0 60 120 180 240

Feet

"Map: "W:\plng\carto\city\annx\Projects_2014\Granite_Falls\Proposed_Snohomish_GraniteFallsJPortageAve_annex_8x11_portrait_09-2014.mxd Date: 12/1/2014