Section 2 Map

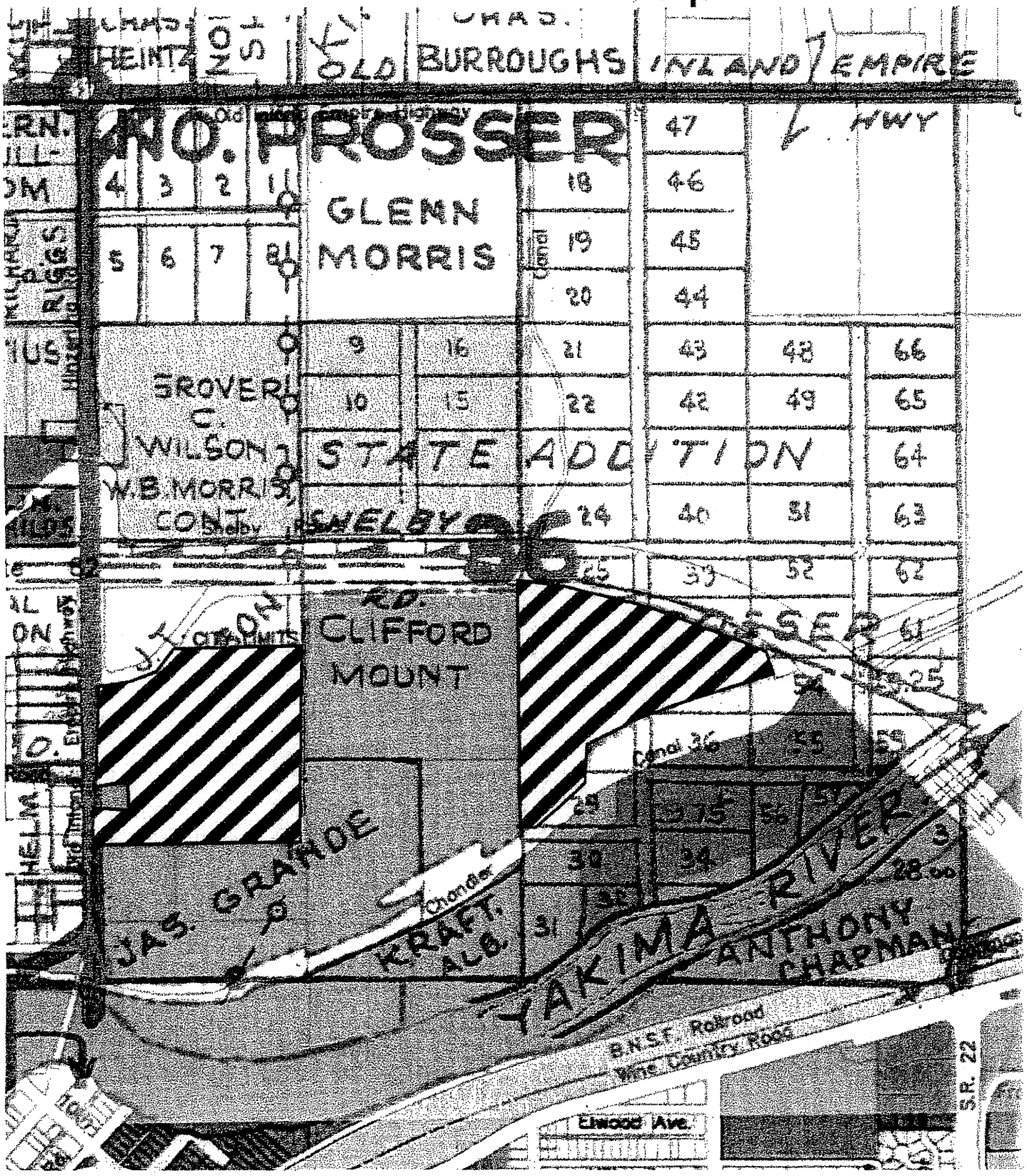

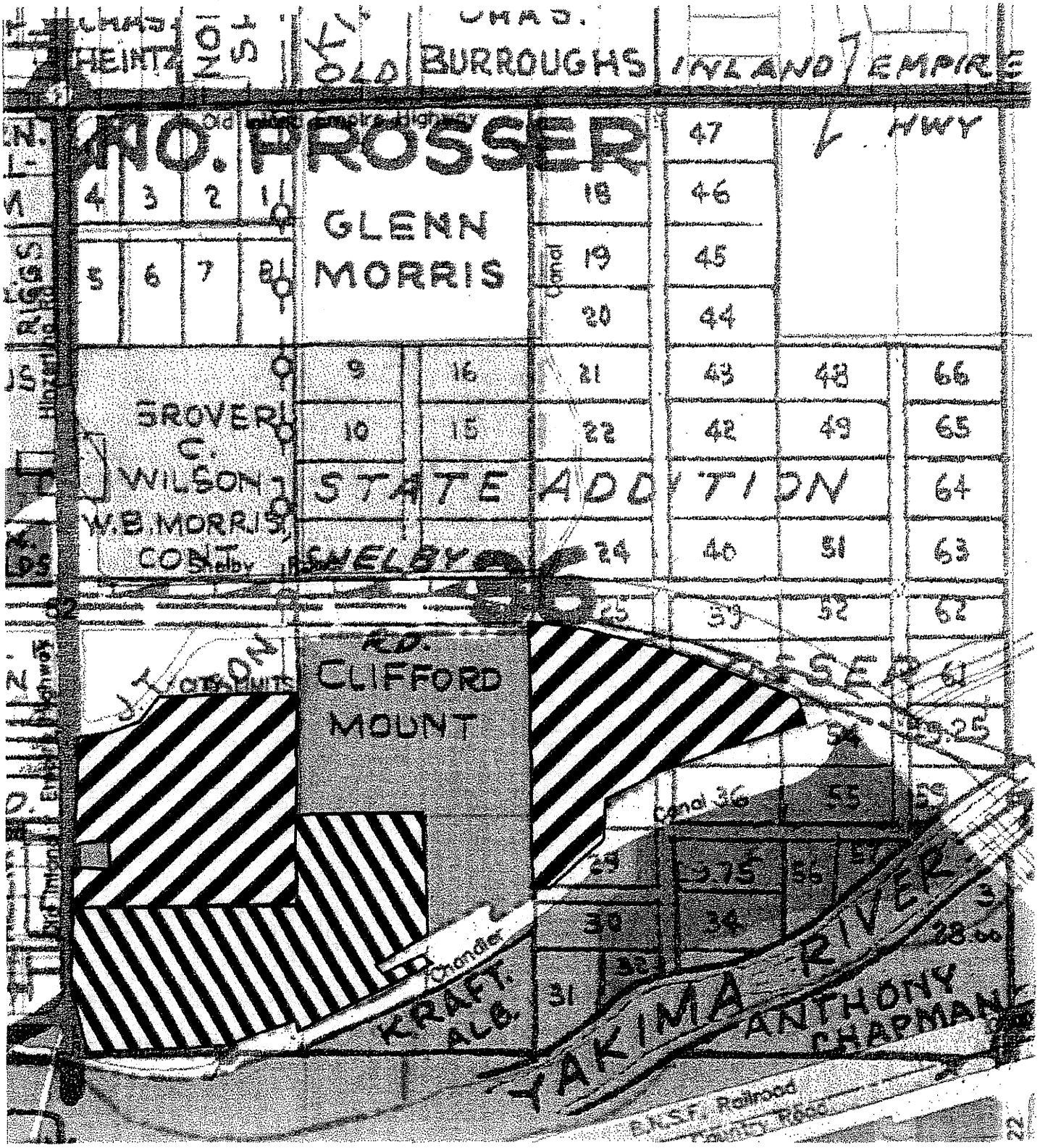
CHAS. HEINTZ
OLD
CHAS. BURROUGHS
INLAND EMPIRE HWY
NO. PROSSER
GLENN MORRIS
GROVER C. WILSON
W.B. MORRIS CONT.
STATE ADDITION
SHELBY
R.D. CLIFFORD MOUNT
KRAFT. ALB.
YAKIMA RIVER
ANTHONY CHAPMAN
Canal
Chandler
B.N.S.F. Railroad
Country Road

Section 4 Map

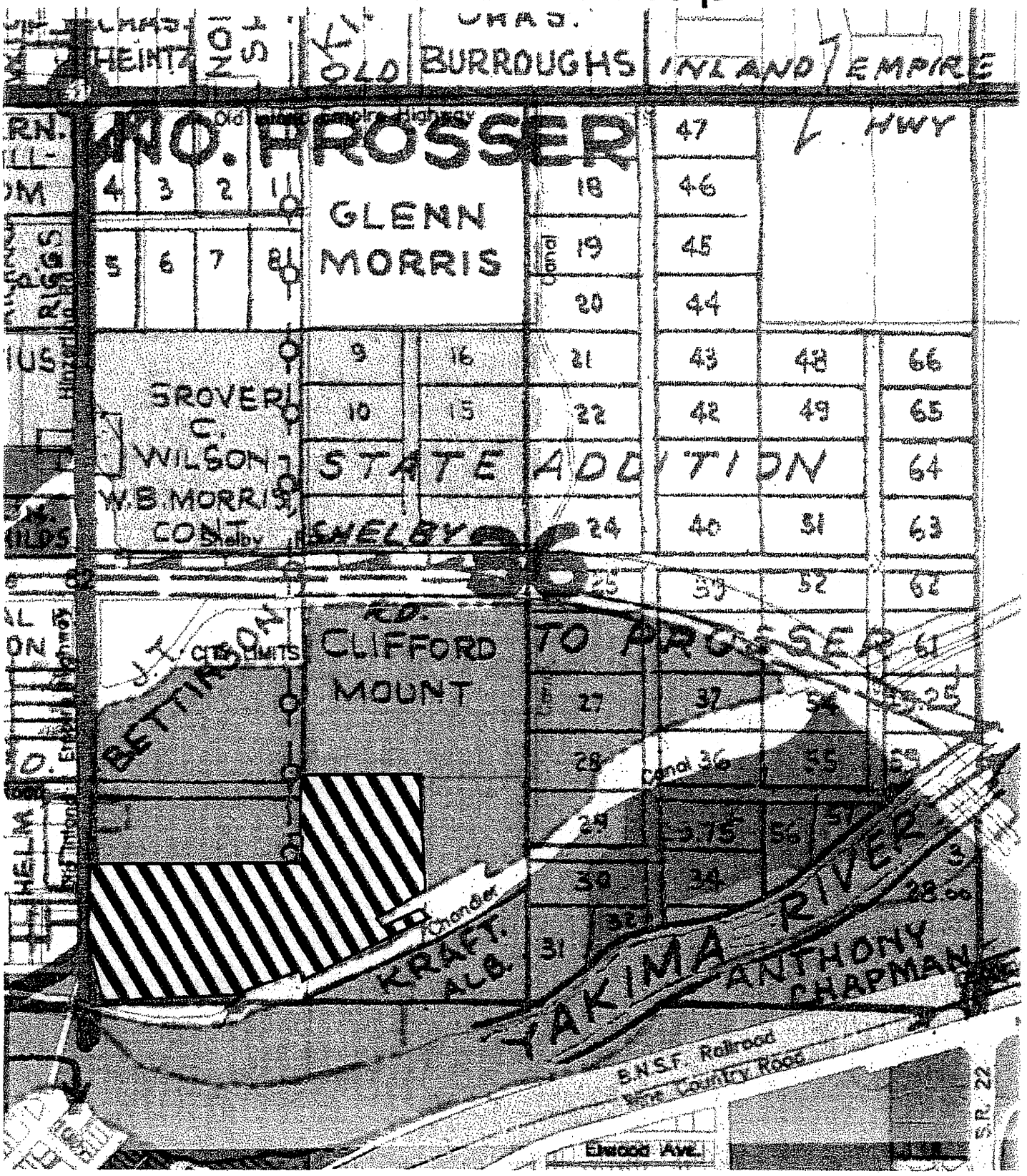

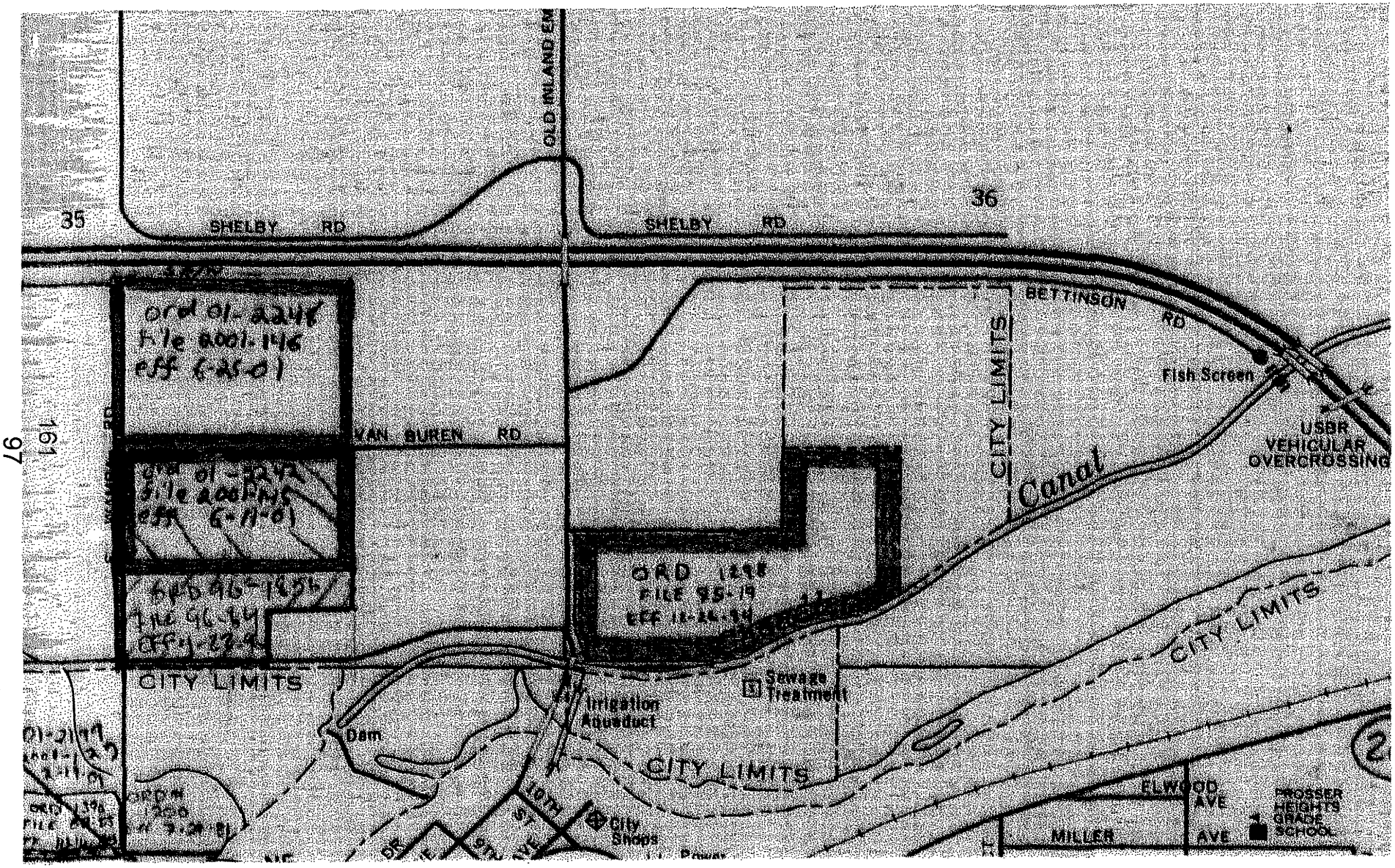
35
36
SHELBY RD
SHELBY RD
OLD MILAND EM
BETTINSON RD
Fish Screen
USBR VEHICULAR OVERCROSSING
Canal
CITY LIMITS
VAN BUREN RD
ord 01-2248
File 8001-146
eff 6-25-01
ORD 1298
FILE 95-19
EFF 11-26-94
CITY LIMITS
Sewage Treatment
Irrigation Aqueduct
Dam
CITY LIMITS
10TH
City Shops
ELWOOD AVE
MILLER AVE
PROSSER HEIGHTS GRADE SCHOOL


I-82
-82
136944020052003
136943000010008
136944020052004
136943000004002
136944020030000
136943000006003